

THE LEICESTERSHIRE COUNTY COUNCIL
(VARIOUS ROADS, DISTRICT OF MELTON)
(IMPOSITION OF WAITING RESTRICTIONS AND PARKING PLACES) ORDER 2015

The Leicestershire County Council ("the Council") in exercise of its powers under Section 1(1), 2(1), 2(2), 4, 32, 35 and Part IV of Schedule 9 of the Road Traffic Regulation Act 1984 ("The Act") and of all other enabling powers, hereby makes the following Order:-

1. This Order shall come into force on the twenty first day of December 2015 and may be cited as "The Leicestershire County Council (Various Roads, District of Melton) (Imposition of Waiting Restrictions and Parking Places) Order 2015".
2. The exemptions contained in this Order as set out in column 1 of Schedule 1 shall hereafter be referred to by reference to the code letters given in column 2 of Schedule 1.
3. (1) In this Order –

"authorised cab rank" means any area of carriageway which is comprised within and indicated by a road marking complying with diagram 1028.2 in Schedule 6 of The Traffic Signs Regulations and General Directions 2002;

"authorised parking place" means any parking place on a road authorised or designated by an Order made or having effect as if made under the Act;

"bus" has the same meaning as in Regulation 22 of the Traffic Signs Regulations and General Directions 2002;

"bus stop area" means any area of carriageway on the sides of roads specified in this Order which is comprised within and indicated by a road marking complying with either diagram 1025.2 or diagram 1025.3 to the Traffic Signs Regulations and General Directions 2002;

"C.E.O." means a duly authorised Civil Enforcement Officer;

"disabled person's badge" has the same meaning as in The Disabled Persons (Badges for Motor Vehicles)(England) Regulations 2000 and subsequent Amendment Regulations;

"disabled persons designated parking bay" means the part of the carriageway or side of road marked in accordance with Schedule 6 of the Traffic Signs Regulations and General Directions 2002 (as amended) by the marking shown in diagram 1028.3, 1032 or 1033 (or permitted variants thereof);

"doctors' permit holders" means a vehicle which displays a valid permit issued to a Doctor for use in a specified location;

"footway parking area" means an area of the footway specifically designated for the purpose of waiting;

"goods vehicle" has the same meaning as that ascribed to it in Section 192(1) of the Road Traffic Act 1988;

"heavy commercial vehicle" has the same meaning as in Section 138 of the Act;

"loading" and "unloading" means the collection or delivery of goods (parcels, stock and other items of that nature) to or from a vehicle where the goods cannot be reasonably collected or delivered except by the use of that vehicle in a particular length of road;

"market day" means any day of the week approved and authorised under a market charter for the holding of a market or such other bona fide licensed market;

"market trader" means any person duly authorised an appropriate body to trade from an authorised market stall or stand or location as from time to time may be specified by the appropriate body for the purposes of his or her trading;

"motor cycle" has the same meaning as in Section 136 of The Act;

"motor vehicle" means any vehicle as defined by the Construction and Use Regulations 1986 (as amended) which is mechanically propelled except where otherwise provided;

"parking disc" means a disc, issued by a local authority, complying with the requirements of the British Standard Specification for Parking Discs (BS No.4631:1970) but coloured blue, and capable of showing the quarter hour period during which a period of waiting begins, or a blue badge under the Disabled Persons (Badges for Motor Vehicles)(England) Regulations 2000;

"permitted parking place" means any part of a road hereby authorised by the Council for use as a parking place, bay or space where vehicles may wait;

"permit" means a written warrant issued by or on behalf of Leicestershire County Council allowing the holder to wait in a specified location;

"permit holder" means a vehicle which displays a valid permit;

"residents' parking permit holder / residents' permit holder" means a vehicle which displays a valid permit issued to a resident of the specified location;

"road / roads" means the carriageway the footway and any verges being the full width of the highway extent from one boundary to another;

"school entrance" means any area of carriageway on the side of the road where vehicles are not permitted to stop and indicated by a road marking complying with diagram 1027.1 of the 2002 Regulations;

"solo motor cycle" means a motor cycle without a sidecar and having two wheels;

"taxi" means a Hackney Carriage vehicle licensed under section 37 of the Town Police Clauses Act 1847;

"vehicle" means any Motor Vehicle as defined in this Order and any other vehicle (capable of the carriage of persons or goods) except cycles unless otherwise provided;

"4.00 p.m. to 10.00 a.m. the following morning" wherever referred to in this Order means that period of time commencing at 4.00 p.m. in the afternoon of any day and terminating at 10.00 a.m. on the morning of the next day;

"The Act" means The Road Traffic Regulation Act 1984.

- (2) For the purpose of this Order a vehicle shall be regarded as displaying a disabled person's badge in the relevant position, where in accordance with The Disabled Persons (Badges for Motor Vehicles) (England) Regulations 2000 (as amended):
- (i) the Badge is displayed on the vehicle's dashboard or fascia panel with the front of the Badge facing forward with the details thereon clearly visible from an external position, or
 - (ii) where the vehicle has no dashboard or fascia panel or windscreen where the Badge may be exhibited or displayed it shall be exhibited in a conspicuous position on the front or near side of the vehicle and

in either case a parking disc is exhibited in the relevant position prescribed in The Disabled Persons (Badges for Motor Vehicles) (England) Regulations 2000 (as amended).

4. For the purposes of this Order and where any article permits, it shall not be unlawful to cause or permit a disabled person's vehicle which displays in the relevant position a disabled person's badge and a parking disc (on which the driver, or other person in charge of the vehicle, has marked the time at which the period of waiting began) to wait on the sides of roads referred to in the specific article, for a period not exceeding 3 hours unless otherwise stated (not being a period separated by an interval of less than one hour, unless otherwise stated, from a previous period of waiting by the same vehicle on the same side of road on the same day) provided that no such vehicle shall wait in any length of road where there is for the time being a prohibition of loading and unloading.

5. "The Leicestershire (Lay by - Route B6047, Thorpe Satchville) (Parish of Twyford and Thorpe) (Restriction of Waiting) Order 1975", "The Leicestershire (Lay By – Route C77 Little Dalby) (Parish of Burton and Dalby) (Restriction of Waiting) Order 1975", "The Leicestershire (Layby, Paddy's Lane, Route A6006 Parish of Broughton and Old Dalby) (Restriction of Waiting) Order 1976", "The Leicestershire County Council (Various Roads, Asfordby (Area 4), District of Melton Mowbray) Consolidation and Amendment Order 2009", "The Leicestershire County Council (Various Roads, Bottesford and Redmile (Area 1), District of Melton Mowbray) Consolidation and Amendment Order 2009", "The Leicestershire County Council (Various Roads, Melton Mowbray (Area 5), District of Melton Mowbray), Consolidation and Amendment Order 2009", "The Leicestershire County Council (Various Roads, Somerby (Area 3), District of Melton Mowbray) Consolidation and Amendment Order 2009", "The Leicestershire County Council (Cedar Drive, Nottingham Road and The Crescent, Melton Mowbray (Area 5), District of Melton) (Imposition of Waiting Restrictions) Order 2009" are hereby revoked in respect of that length of road specified in Schedule 2 to this Order.

6.1 No person shall, except upon the direction or with the permission of a police officer in uniform, a community support officer or a C.E.O., cause or permit any vehicle to wait between the hours of 8.00 a.m. and 6.00 p.m. on any day other than a Sunday, in the permitted parking place specified in Schedule 3 Part 1 to this Order:-

- a) For a period longer than 1 hour, or
- b) If a period of less than 1 hour has elapsed since the last period of waiting by that vehicle on the same permitted parking place;

6.2 No person shall, except upon the direction or with the permission of a police officer in uniform, a community support officer or a C.E.O., cause or permit any vehicle to wait between the hours of 8.00 a.m. and 6.00 p.m. on any day other than a Saturday or Sunday, in the permitted parking place specified in Schedule 3 Part 2 to this Order:-

- a) For a period longer than 30 minutes, or
- b) If a period of less than 1 hour has elapsed since the last period of waiting by that vehicle on the same permitted parking place;

6.3 No person shall, except upon the direction or with the permission of a police officer in uniform, a community support officer or a C.E.O., cause or permit any vehicle to wait between the hours of

8.00 a.m. and 6.00 p.m. on any day other than a Sunday, in the permitted parking place specified in Schedule 3 Part 3 to this Order:-

- a) For a period longer than 30 minutes, or
- b) If a period of less than 1 hour has elapsed since the last period of waiting by that vehicle on the same permitted parking place;

6.4 No person shall, except upon the direction or with the permission of a police officer in uniform, a community support officer or a C.E.O., or in accordance with the exemption provisions, cause or permit any vehicle to wait between the hours of 7.30 a.m. and 9.00 a.m. and 4.30 p.m. and 6.00 p.m. on any day other than a Sunday, for the purpose of enabling goods to be loaded or unloaded from the vehicle on the sides of road specified in Schedule 3 Part 4 to this Order.

6.5 No person shall, except upon the direction or with the permission of a police officer in uniform, a community support officer or a C.E.O., cause or permit any vehicle to wait at any time on any day, other than for the purpose of enabling goods to be loaded or unloaded from the vehicle in the permitted parking place specified in Schedule 3 Part 5 to this Order.

6.6 No person shall, except upon the direction or with the permission of a police officer in uniform, a community support officer or a C.E.O., or in accordance with the exemption provisions, cause or permit any vehicle to wait at any time on any day, on the sides of road specified in Schedule 3 Part 6 to this Order.

6.7 No person shall, except upon the direction or with the permission of a police officer in uniform, a community support officer or a C.E.O., or in accordance with the exemption provisions, cause or permit any vehicle to wait between the hours of 8.00 a.m. and 6.00 p.m. on any day, on the sides of road specified in Schedule 3 Part 7 to this Order.

6.8 No person shall, except upon the direction or with the permission of a police officer in uniform, a community support officer or a C.E.O., or in accordance with the exemption provisions, cause or permit any vehicle to wait between the hours of 8.00 a.m. and 5.00 p.m. on any day other than a Saturday or Sunday, on the sides of road specified in Schedule 3 Part 8 to this Order.

6.9 No person shall, except upon the direction or with the permission of a police officer in uniform, a community support officer or a C.E.O., or in accordance with the exemption provisions, cause or permit any vehicle to wait between the hours of 8.00 a.m. and 6.00 p.m. on any day other than a Saturday or Sunday, on the sides of road specified in Schedule 3 Part 9 to this Order.

6.10 No person shall, except upon the direction or with the permission of a police officer in uniform, a community support officer or a C.E.O., or in accordance with the exemption provisions, cause or permit any vehicle to wait between the hours of 8.00 a.m. and 6.00 p.m. on any day other than a Sunday, on the sides of road specified in Schedule 3 Part 10 to this Order.

6.11 No person shall, except upon the direction or with the permission of a police officer in uniform, a community support officer or a C.E.O., cause or permit any vehicle to wait on any day, in the permitted parking place specified in Schedule 3 Part 11 to this Order, except for disabled badge holders:-

- a) For a period longer than 3 hours, or
- b) If a period of less than 1 hour has elapsed since the last period of waiting by that vehicle on the same permitted parking place;

6. Except where otherwise stated, a reference in this Order to a numbered Article or Schedule is reference to the Article or Schedule bearing that number in this order.

7. The plans annexed to this Order and marked drawing numbers ME15_MEW/1, ME15_MEW/2, ME15_MEW/3, ME15_MEW/4, ME15_MEW/5, ME15_MEW/6, ME15_MEW/7, ME15_MEW/8, ME15_MEW/9, ME15_MEW/10, ME15_MEW/11, ME15_MEW/12, ME15_MEW/13, ME15_MEW/14, ME15_MEW/15, ME15_MEW/16, ME15_MEW/17, ME15_MEW/18, ME15_MEW/19, ME15_MEW/20 are for identification purposes only.

SCHEDULE 1

| TYPE OF EXEMPTION | CODE |
|-------------------|------|
|-------------------|------|

| | |
|--|------|
| For vehicles to allow people to board or alight. | LCCA |
| <p>For vehicles used in connection with:-</p> <ul style="list-style-type: none"> (i) building, industrial or demolition operations; (ii) the removal of any obstruction to traffic; (iii) the maintenance, improvement or reconstruction of the said sides of roads; or (iv) the laying, erection, alternative or repair on, or in land adjacent to the said sides of roads of any sewer or of any main, pipe or apparatus for the supply of gas, water or electricity or of any telegraphic line as defined in the Telecommunications Act 1984. | LCCB |
| For vehicles to be used in the service of a local authority, highways agency, an area health authority or a water undertaker in pursuance of statutory powers or duties and whilst being so used in such service it is necessary for the vehicle to be positioned in the place where it is waiting. | LCCC |
| For vehicles to be used for the purpose of delivering or collecting postal packets as defined in section 87 of the Postal Services Act 2000 by any universal service provider. | LCCD |
| Not Allocated | LCCE |
| For vehicles to wait at or near to any premises situated on or adjacent to the said sides of roads for so long as such waiting by that vehicle is reasonably necessary in connection with any wedding or funeral. | LCCF |
| For vehicles to be used for fire brigade, ambulance or police purposes. | LCCG |
| For goods to be loaded on or unloaded from the vehicle on the | LCCH |

| | |
|--|------|
| sides of roads specified in this Order. | |
| <p>For Vehicles:</p> <p>(a) to wait upon an authorised parking place,</p> <p>(b) being a hackney carriage, to wait upon an authorised cab rank, or</p> <p>(c) licensed taxi.</p> | LCCI |
| <p>For a disabled person's vehicle which displays in the relevant position a disabled person's badge, and a parking disc (on which the driver, or other person in charge of the vehicle, has marked the time at which the period of waiting began) to wait on the sides of roads referred to in that Schedule for a period not exceeding three hours (not being a period separated by an interval of less than one hour from a previous period of waiting by the same vehicle on the same side of road on the same day) provided that no such vehicle shall wait in any length of road where there is for the time being a prohibition of loading and unloading.</p> | LCCJ |
| <p>For vehicles to wait on the sides of roads referred to therein for so long as may be necessary while any gate or other barrier at the entrance to premises to which the vehicle requires access or from which it has just emerged is being opened or closed, if it is not reasonably practicable for the vehicle to wait otherwise than in that road while such a gate or barrier is opened or closed.</p> | LCCK |
| <p>Any vehicle bona fide associated or used in connection with or for the purpose of licensed markets or special events.</p> | LCCL |
| <p>Where the person in control of the vehicle is directed or given permission to stop by a police officer, community support officer or a civil enforcement officer.</p> | LCCM |

| | |
|--|-------------|
| <p>To enable any motor vehicle that is constructed or adapted for the purpose of carrying monies or valuables under secure deposit and which is in use on a pre-arranged appointment for the delivery or collection of monies, financial instruments or valuables (for such a period of time as reasonably required to complete the delivery or collection) to any premises on the sides of road.</p> | <p>LCCN</p> |
| <p>Not Allocated</p> | <p>LCCO</p> |
| <p>Not Allocated</p> | <p>LCCP</p> |
| <p>Nothing shall render it unlawful to cause or permit any vehicle to wait in connection with the maintenance or repair of any premises adjoining the roads which can only be carried out from the road being such works as are required to be carried out to comply with any statutory obligation condition or stipulation subject to such waiting being limited to a maximum of two hours in any period of 24 hours.</p> | <p>LCCQ</p> |
| <p>Not Allocated</p> | <p>LCCR</p> |
| <p>Not Allocated</p> | <p>LCCS</p> |
| <p>Not Allocated</p> | <p>LCCT</p> |
| <p>Not Allocated</p> | <p>LCCU</p> |
| <p>Not Allocated</p> | <p>LCCV</p> |
| <p>Not Allocated</p> | <p>LCCW</p> |
| <p>Not Allocated</p> | <p>LCCX</p> |

| | |
|---|------|
| For a disabled person's vehicle which displays in the relevant position a disabled person's badge and a parking disc (on which the driver, or other person in charge of the vehicle, has marked the time at which the period of waiting began) to wait in the designated parking place. | LCCY |
|---|------|

SCHEDULE 2 **REVOCATIONS**

Items to be revoked from:

THE LEICESTERSHIRE (LAY BY - ROUTE B6047, THORPE SATCHVILLE) (PARISH OF TWYFORD AND THORPE) (RESTRICTION OF WAITING) ORDER 1975

Limited waiting 12 hours no return for 24 hours

Lay-by on Route B6047

the east side from a point 652 metres north of the junction of Route B674 and Route B6047 in a northerly direction for a distance of 113 metres

Items to be revoked from:

THE LEICESTERSHIRE (LAY BY - ROUTE C77 LITTLE DALBY) (PARISH OF BURTON AND DALBY) (RESTRICTION OF WAITING) ORDER 1975

Limited waiting 12 hours no return for 24 hours

Lay-by on Route C77

the east side from a point 512 metres south-east of its junction with Route A606 in a south-easterly then south-westerly direction for a distance of 62 metres

Items to be revoked from:

THE LEICESTERSHIRE (LAY BY, PADDY'S LANE, ROUTE A6006 PARISH OF BROUGHTON AND OLD DALBY) (RESTRICTION OF WAITING) ORDER 1976

Limited waiting 12 hours no return for 24 hours

Lay-by on A6006 Paddy's Lane

that lay by which lies on the south-western side of Paddy's Lane (Route A6006) in the Parish of Broughton and Old Dalby and which extends from a point 468 metres north-west of its junction of Route A6006 with Six Hills Lane (Route B676) in a south-westerly then north-westerly direction for a distance of 244 metres and the spur at its north-western end, a distance of 18 metres

Items to be revoked from:

THE LEICESTERSHIRE COUNTY COUNCIL (VARIOUS ROADS, ASFORDBY (AREA 4), DISTRICT OF MELTON MOWBRAY) CONSOLIDATION AND AMENDMENT ORDER 2009

Limited waiting 2 hours no return for 2 hours

Lay-by on A6006 Paddy's Lane

both sides that lay by which lies on the south-western side of Paddy's Lane (Route A6006) in the Parish of Broughton and Old Dalby and which extends from a point 468 metres north-west of its junction of Route A6006 with Six Hills Lane (Route B676) in a south-westerly then north-westerly direction for a distance of 244 metres and the spur at its north-western end, a distance of 18 metres

No waiting 8am-7pm

Bradgate Lane, Asfordby

- (i) the east side from its junction with Main Street in a northerly direction for a distance of 50 metres

- (ii) the west side from its junction with Main Street in a northerly direction for a distance of 46 metres

Main Street, Asfordby

- (i) the north side from a point 14 metres west of its junction of Church Lane to a point 19 metres east of its junction of New Street

(ii) the south side from a point 14 metres west of its junction of Church Lane to a point 21 metres east of its junction of New Street

New Street, Asfordby

both sides from its junction with Main Street in a northerly direction for a distance of 11 metres

Items to be revoked from:

THE LEICESTERSHIRE COUNTY COUNCIL (VARIOUS ROADS, BOTTESFORD AND REDMILE (AREA 1), DISTRICT OF MELTON MOWBRAY) CONSOLIDATION AND AMENDMENT ORDER 2009

No waiting Mon-Fri 8.30am-6pm

High Street, Bottesford

the north side from a point 15 metres west of the eastern boundary of No. 22 High Street in an easterly direction to the eastern boundary of No. 22 High Street

Items to be revoked from:

THE LEICESTERSHIRE COUNTY COUNCIL (VARIOUS ROADS, MELTON MOWBRAY (AREA 5), DISTRICT OF MELTON MOWBRAY), CONSOLIDATION AND AMENDMENT ORDER 2009

Disabled Person Parking 3 hours no return for 3 hours

High Street, Melton Mowbray

from its southern extremity for a distance of 6 metres in a northerly direction

High Street (southern Spur), Melton Mowbray

the east side from a point 10 metres south of its junction with Wilton Road in a south westerly direction for a distance of 12 metres

Park Road, Melton Mowbray

the south-west side from a point 10 metres north-west of the western boundary of No. 12 Park Road for a distance of 11 metres in a north-westerly direction

Thorpe End, Melton Mowbray

the south side from a point 29 metres east of the centreline of Sage Cross Street for a distance of 15 metres in a westerly direction

Disabled Persons Parking 2 hours no return for 1 hour

High Street, Melton Mowbray

the south side from a point outside Nos. 3/5 High Street in a westerly direction for approximately 15 metres

Limited waiting 1 hour no return for 2 hours Mon-Sat 8am-6pm

King Street, Melton Mowbray

the north side from a point 15 metres east of its junction with Chapel Street to a point 10 metres west of its junction with New Street in an easterly direction

St Johns Court, Melton Mowbray

the north side from a point opposite the western building line of Melbourne House for a distance of 23 metres in an easterly direction

Limited waiting 2 hours no return for 4 hours

Nottingham Road, Melton Mowbray

the west side the lay-by to the east of Brampton Road having a length of approximately 45 metres

Limited waiting 40 mins no return for 20 mins Mon-Sat 8am-6pm

Chapel Street, Melton Mowbray

the west side from a point 10 metres south of its junction with British School Gardens for a distance of 64 metres in a southerly direction

Park Road, Melton Mowbray

- (i) the south-west side from a point 22 metres north-west of a point opposite the western boundary of No. 12 Park Road for a distance of approximately 13 metres in a north-westerly direction to include part of the turning head at the northern end of Park Road
- (ii) the south-west side from a point opposite the western boundary of No. 12 Park Road for a distance of approximately 9 metres in a north-westerly direction

No loading 8.30am-9.30am and 4.30pm-6pm

Burton Street, Melton Mowbray

- (i) the east side from its junction with Sherrard Street to the northern boundary of No. 7 Burton Street
- (ii) the west side from its junction with Sherrard Street for a distance of 19 metres in a southerly direction

Market Place South, Melton Mowbray

the north side from its junction with Leicester Street for a distance of 3 metres in an easterly direction

No loading Mon-Sat 8am-6pm

Scalford Road, Melton Mowbray

- (i) the east side from its junction with Norman Way in a northerly direction for a distance of approximately 220 metres
- (ii) the west side from its junction with Norman Way in a northerly direction for a distance of approximately 220 metres

Wilton Road, Melton Mowbray

both sides from its junction with Norman Way in a southerly direction to a point 6 metres north of the extended southern kerblines of Leicester Street

No loading Mon-Sat 8.30am-9.30am and 4.30pm-6pm

Leicester Street, Melton Mowbray

- (i) the north side from its junction with Leicester Road to its junction with Market Place South
- (ii) the south-west side from its junction with Leicester Road for a distance of 90 metres in a south-easterly direction

Market Place South, Melton Mowbray

the north side from a point 29 metres east of the eastern building line of 1/2 Market Place to its junction with Burton Street

Norman Way/asfordby Road, Melton Mowbray

both sides from the boundary of Nos. 12/14 Asfordby Road in an easterly direction for a distance of approximately 395 metres

No loading Mon-Sat 8.30am-9.30am and 4.30pm-6.30pm

Nottingham Road, Melton Mowbray

both sides from its junction with Norman Way in a northerly direction for a distance of approximately 50 metres

Sherrard Street, Melton Mowbray

- (i) both sides from its junction with Market Place North to a point 14 metres east of its junction with the centreline of Windsor Street
- (ii) the north side from a point 14 metres east of the centreline with Windsor Street and Sherrard Street to a point 18 metres west of its junction with Thorpe End

Loading Only Goods Vehicles at any time

King Street, Melton Mowbray

the south side from a point 9 metres west of its junction with Windsor Street in a westerly direction for a distance of 15 metres

No waiting Mon-Fri 8.30am-4pm

Grange Drive, Melton Mowbray

- (i) the east side from a point opposite its junction with Meadow Way in a north-westerly direction for a distance of 27 metres
- (ii) the north side from a point opposite its junction with Meadow Way in a south-easterly and then easterly direction for a distance of 20 metres
- (iii) the south side from its junction with Meadow Way in a south-easterly and then easterly direction, including the Sherard Primary School access for a distance of 133 metres
- (iv) the west side from its junction with Meadow Way in a north-westerly direction for a distance of 24 metres

Meadow Way, Melton Mowbray

- (i) the north side from its junction with Grange Drive in a westerly direction for a distance of 30 metres
- (ii) the south side from its junction with Grange Drive in a westerly direction for a distance of 35 metres

No waiting Mon-Fri 8.30am-4.30pm

Gloucester Avenue, Melton Mowbray

the north side from a point 34 metres west of its junction with Burton Road for a distance of 33 metres in a westerly direction

Gloucester Crescent, Melton Mowbray

both sides from the boundary of Nos. 2/4 Gloucester Crescent in a southerly then south-westerly direction to its junction with Worcester Drive

No Waiting 8am-6pm

Scalford Road, Melton Mowbray

- (i) the west side from a point 220 metres north of its junction with Park Road to a point 17 metres south of its junction with The Crescent
- (ii) the west side from a point 55 metres north of its junction with Norman Way for a distance of approximately 105 metres.
- (iii) the east side from a point 55 metres north of its junction with Norman Way in a northerly direction for a distance of approximately 165 metres
- (iv) the east side from a point 220 metres north of its junction with Norman Way to a point 14 metres north of its junction with The Crescent

No Waiting at any Time

Scalford Road, Melton Mowbray

- (i) The west side from a point 8 metres south of the southern building line of No.33 Scalford Road for a distance of 16 metres in a southerly direction
- (ii) both sides from its junction with Norman Way in a northerly direction for a distance of approximately 55 metres.

St Johns Court, Melton Mowbray

- (i) the west side from its junction with Thorpe End for a distance of 59 metres in a northerly then easterly direction
- (ii) the east side from its junction with Thorpe End for a distance of 76 metres to a point 2 metres east of the eastern building line of Mapperley House.

Items to be revoked from:

**THE LEICESTERSHIRE COUNTY COUNCIL (VARIOUS ROADS, SOMERBY (AREA 3),
DISTRICT OF MELTON MOWBRAY) CONSOLIDATION AND AMENDMENT ORDER
2009**

Limited Waiting 12 hours No return for 24 hours

LAY-BY ON ROUTE B6047 (Twyford Road)

The east side from a point 652 metres north of the junction of Ashby Road (formally known as Route B674) and Twyford Road, Route B6047 in the Parish of Twyford and Thorpe in a northerly direction for a distance of 113 metres

Limited waiting 20 mins no return for 1 hour Mon-Fri 8am-6.30pm

High Street, Somerby

the north side from a point 46 metres east of Church Lane in an easterly direction for a distance of 10 metres

No waiting Mon-Fri 8am-6.30pm

High Street, Somerby

(i) the north side from a point 34.1 metres east of its junction with the centreline of Church Lane for a distance of 13 metres in an easterly direction

(ii) the north side from a point 57 metres east of its junction with the centreline of Church Lane for a distance of 52 metres in an easterly then southerly direction

Items to be revoked from:

THE LEICESTERSHIRE COUNTY COUNCIL (CEDAR DRIVE, NOTTINGHAM ROAD AND THE CRESCENT, MELTON MOWBRAY (AREA 5), DISTRICT OF MELTON) (IMPOSITION OF WAITING RESTRICTIONS) ORDER 2009

Limited waiting 1 hour no return for 2 hours 8am-7pm

The Crescent, Melton Mowbray

the south side from a point 31 metres west of its junction with Scalford Road in a westerly direction to a point 76 metres west of its junction with Scalford Road

SCHEDULE 3

Schedule 3, Part 1

**Imposition of Limited waiting
1 hour no return for 1 hour Monday-Saturday 8.00am-6.00pm**

King Street, Melton Mowbray

The north side from a point 15 metres east of its junction with Chapel Street in an easterly direction to a point 10 metres west of its junction with New Street in an easterly direction

EXEMPTIONS

The following exemptions apply to the above. Refer to Schedule 1 for the details of each exemption:-

LCCA, LCCB, LCCC, LCCD, LCCF, LCCG, LCCH, LCCM, LCCY.

Schedule 3, Part 2

**Imposition of Limited waiting
30 minutes no return for 1 hour Monday-Friday 8.00am-6.00pm**

High Street, Somerby

The north side from opposite a point 44 metres east of its junction with Church Lane in an easterly direction for a distance of 10 metres.

EXEMPTIONS

The following exemptions apply to the above. Refer to Schedule 1 for the details of each exemption:-

LCCA, LCCB, LCCC, LCCD, LCCF, LCCG, LCCH, LCCM, LCCY.

Schedule 3, Part 3

**Imposition of Limited waiting
30 minutes no return for 1 hour Monday-Saturday 8.00am-6.00pm**

Chapel Street, Melton Mowbray

the west side from a point 10 metres south of its junction with British School Gardens in a southerly direction for a distance of 64 metres

Park Road, Melton Mowbray

- (i) the south-west side from a point 40 metres north-west of its junction with Nottingham Street for a distance of 9 metres in a north-westerly direction
- (ii) the south-west side from a point 67 metres from its junction with Nottingham Street for a distance of 13 metres in a north-westerly direction

EXEMPTIONS

The following exemptions apply to the above. Refer to Schedule 1 for the details of each exemption:-

LCCA, LCCB, LCCC, LCCD, LCCF, LCCG, LCCH, LCCM, LCCY.

Schedule 3, Part 4

Imposition of No loading Monday-Saturday 7.30am-9.00am and 4.30pm-6.00pm

Asfordby Road/ Norman Way, Melton Mowbray

both sides from the boundary of Nos. 12/14 Asfordby Road for a distance of 395 metres in an easterly direction

Burton Street, Melton Mowbray

- (i) the east side from its junction with Sherrard Street in a southerly direction to the northern boundary of No. 7 Burton Street
- (ii) the west side from its junction with Sherrard Street in a southerly direction for a distance of 19 metres

Leicester Street, Melton Mowbray

- (i) the north side from its junction with Leicester Road in an easterly direction to its junction with Market Place
- (ii) the south side from its junction with Leicester Road for a distance of 90 metres in a south-easterly direction

Market Place, Melton Mowbray

- (i) the north side from its junction with Leicester Street for a distance of 3 metres in an easterly direction
- (ii) the north side from its junction with Burton Street for a distance of 50 metres in a north-westerly direction

Nottingham Road, Melton Mowbray

both sides from its junction with Norman Way for a distance of 50 metres in a northerly direction

Sherrard Street, Melton Mowbray

- (i) the south side from its junction with Burton Street in an easterly direction to opposite a point 11 metres east of its junction with Windsor Street
- (ii) the north side from its junction with Market Place in an easterly direction to its junction with Windsor Street

Wilton Road, Melton Mowbray

both sides from its junction with Norman Way in a southerly direction to a point 6 metres north of the southern kerbline of its junction with Leicester Street

EXEMPTIONS

The following exemptions apply to the above. Refer to Schedule 1 for the details of each exemption:-

LCCA, LCCB, LCCC, LCCD, LCCG, LCCM.

Schedule 3, Part 5

Imposition of Loading Only at any time

King Street, Melton Mowbray

the south side from a point 9 metres west of its junction with Windsor Street for a distance of 15 metres in a westerly direction

EXEMPTIONS

The following exemptions apply to the above. Refer to Schedule 1 for the details of each exemption:-

LCCA, LCCB, LCCC, LCCD, LCCG, LCCM.

Schedule 3, Part 6

Imposition of No waiting at any time

Private Road from A0606 Nottingham Road to Cattlemarket and Research Establishment, Melton Mowbray

both sides from its junction with Nottingham Road in a north-easterly direction for the extent of the adopted highway

Access Road From Nottingham Road To Sainsburys, Melton Mowbray

both sides from its junction with Nottingham Road in a south-westerly direction for a distance of 27 metres

Scalford Road, Melton Mowbray

(i) the east side from its junction with Norman Way in a northerly direction to its junction with Elgin Drive

(ii) the west side from its junction with Norman Way in a northerly direction to a point 8 metres south of the southern boundary line of No. 33 Scalford Road

EXEMPTIONS

The following exemptions apply to the above. Refer to Schedule 1 for the details of each exemption:-

LCCA, LCCB, LCCC, LCCD, LCCF, LCCG, LCCH, LCCI, LCCJ, LCCM, LCCN.

Schedule 3, Part 7

Imposition of No Waiting 8.00am-6.00pm

Scalford Road, Melton Mowbray

- (i) the west side from a point 8 metres south of the southern boundary line of No. 33 Scalford Road in a northerly direction to a point 17 metres south of its junction with The Crescent
- (ii) the east side from its junction with Elgin Drive in a northerly direction to opposite a point 14 metres north of its junction with The Crescent

Schedule 3, Part 8

Imposition of No waiting Monday-Friday 8.00am-5.00pm

Grange Drive, Melton Mowbray

- (i) the east side from the boundary of Nos. 45/47 Grange Drive in a southerly direction for a distance of 47 metres
- (ii) the south side from its junction with Meadow Way in a south-easterly direction including the Sherard Primary School access for a distance of 133 metres
- (iii) the west side from its junction with Meadow Way in a north-westerly direction for a distance of 24 metres

Meadow Way, Melton Mowbray

- (i) the north side from its junction with Grange Drive in a westerly direction for a distance of 30 metres
- (ii) the south side from its junction with Grange Drive in a westerly direction for a distance of 35 metres

EXEMPTIONS

The following exemptions apply to the above. Refer to Schedule 1 for the details of each exemption:-

LCCA, LCCB, LCCC, LCCD, LCCF, LCCG, LCCH, LCCI, LCCJ, LCCM, LCCN.

Schedule 3, Part 9

Imposition of No waiting Monday-Friday 8.00am-6.00pm

High Street, Somerby

- (i) the north side from opposite a point 31 metres east of its junction with Church Lane for a distance of 13 metres in an easterly direction

- (ii) the north and west side from opposite a point 54 metres from its junction with Church Lane in an easterly then southerly direction for a distance of 52 metres

High Street, Bottesford

the north side from the eastern property boundary of 22 High Street for a distance of 15 metres in a north-westerly direction

EXEMPTIONS

The following exemptions apply to the above. Refer to Schedule 1 for the details of each exemption:-

LCCA, LCCB, LCCC, LCCD, LCCF, LCCG, LCCH, LCCI, LCCJ, LCCM, LCCN.

Schedule 3, Part 10

Imposition of No waiting Monday-Saturday 8.00am-6.00pm

Bradgate Lane, Asfordby

- (i) the east side from its junction with Main Street in a northerly direction for a distance of 50 metres

- (ii) the west side from its junction with Main Street in a northerly direction for a distance of 46 metres

Main Street, Asfordby

- (i) the north side from opposite a point 14 metres west of its junction with Church Lane in an easterly direction to a point 19 metres east of its junction with New Street
- (ii) the south side from a point 14 metres west of its junction with Church Lane in an easterly direction to opposite a point 21 metres east of its junction with New Street

New Street, Asfordby

both sides from its junction with Main Street in a northerly direction for a distance of 11 metres

EXEMPTIONS

The following exemptions apply to the above. Refer to Schedule 1 for the details of each exemption:-

LCCA, LCCB, LCCC, LCCD, LCCF, LCCG, LCCH, LCCI, LCCJ, LCCM, LCCN.

Schedule 3, Part 11

Imposition of Disabled Persons Parking 3 Hours no return for 1 Hour

High Street (Southern Spur), Melton Mowbray

- (i) the east side from a point 10 metres south of its junction with Wilton Road in a south-westerly direction for a distance of 12 metres
- (ii) the south-east side from its southern extremity in a north-easterly direction for a distance of 6 metres

Park Road, Melton Mowbray

the south-west side from a point 49 metres north-west of its junction with Nottingham Street for a distance of 14 metres

Thorpe End, Melton Mowbray

the south side from a point 31 metres east of its junction with Sage Cross Street for a distance of 15 metres in an easterly direction

EXEMPTIONS

The following exemptions apply to the above. Refer to Schedule 1 for the details of each exemption:-

LCCA.

THE COMMON SEAL of THE)
LEICESTERSHIRE COUNTY COUNCIL)
was hereunto affixed this eighth day of)
December 2015 in the presence of)



W. W. Harker

PROPOSED AMENDMENT TO TIMES OF EXISTING WAITING RESTRICTION (EXTENT TO REMAIN UNCHANGED)



Day Centre

CHAPEL STREET

38 to 48

26 to 36

1 to 11

2 to 12

NEW RESTRICTION TIMES
LIMITED WAITING
30' MINS NO RETURN FOR 1 HOUR
MON-SAT 8AM-6PM

Church

of Further Education

St Mary's Close

8

6

DISCLAIMER:

OTHER RESTRICTIONS NOT SHOWN ON THIS PLAN ARE NOT PART OF THE PROPOSED SCHEME AND THEREFORE WILL NOT CHANGE

THIS PLAN IS FOR GRAPHICAL REPRESENTATION ONLY AND DOES NOT FORM PART OF THE FINAL LEGAL ORDER

MAPINFO (C) Leicestershire County Council
© Crown copyright. All rights reserved. Leicestershire County Council 100019271.
Published 2015.



ENVIRONMENT AND TRANSPORT DEPARTMENT



PHIL CROSSLAND
DIRECTOR

TRAFFIC & SAFETY
GROUP

LOCATION:
MELTON MOWBRAY

TITLE:
CHAPEL STREET

REVIEW OF WAITING RESTRICTIONS



DRAWING NUMBER
ME15_MEW/1

SCALE
NTS

PREPARED BY: L SHEPHERD
CHECKED BY: A HOPKINS

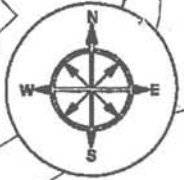
DATE: MARCH 2015
SIZE: A4

COUNTY HALL * GLENFIELD * LEICESTER * LE3 8RJ
Tel: 0116 2323232 * 0116 3050001 * Fax * 0116 3050006

Email address: customerservices@lincs.gov.uk

Website: www.lincs.gov.uk

**PROPOSED REMOVAL OF EXISTING SINGLE YELLOW LINE
WAITING RESTRICTIONS**



**PROPOSED REMOVAL OF
WAITING RESTRICTIONS**

DISCLAIMER:
OTHER RESTRICTIONS NOT SHOWN ON THIS
PLAN ARE NOT PART OF THE PROPOSED
SCHEME AND THEREFORE WILL NOT CHANGE

THIS PLAN IS FOR GRAPHICAL REPRESENTATION
ONLY AND DOES NOT FORM PART OF THE FINAL
LEGAL ORDER

MAPINFO (C) Leicestershire County Council
© Crown copyright. All rights reserved. Leicestershire County Council 100019271.
Published 2015.



**Leicestershire
County Council**

**ENVIRONMENT AND
TRANSPORT DEPARTMENT**



**PHIL CROSSLAND
DIRECTOR**

**TRAFFIC & SAFETY
GROUP**


LOCATION:
MELTON MOWBRAY

TITLE:
REVIEW OF WAITING
RESTRICTIONS

DRAWING NUMBER
ME15_MEW/2

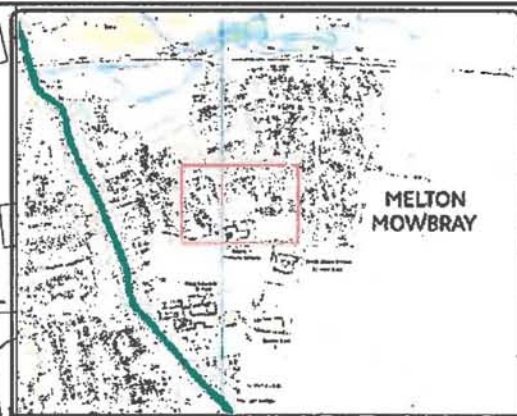
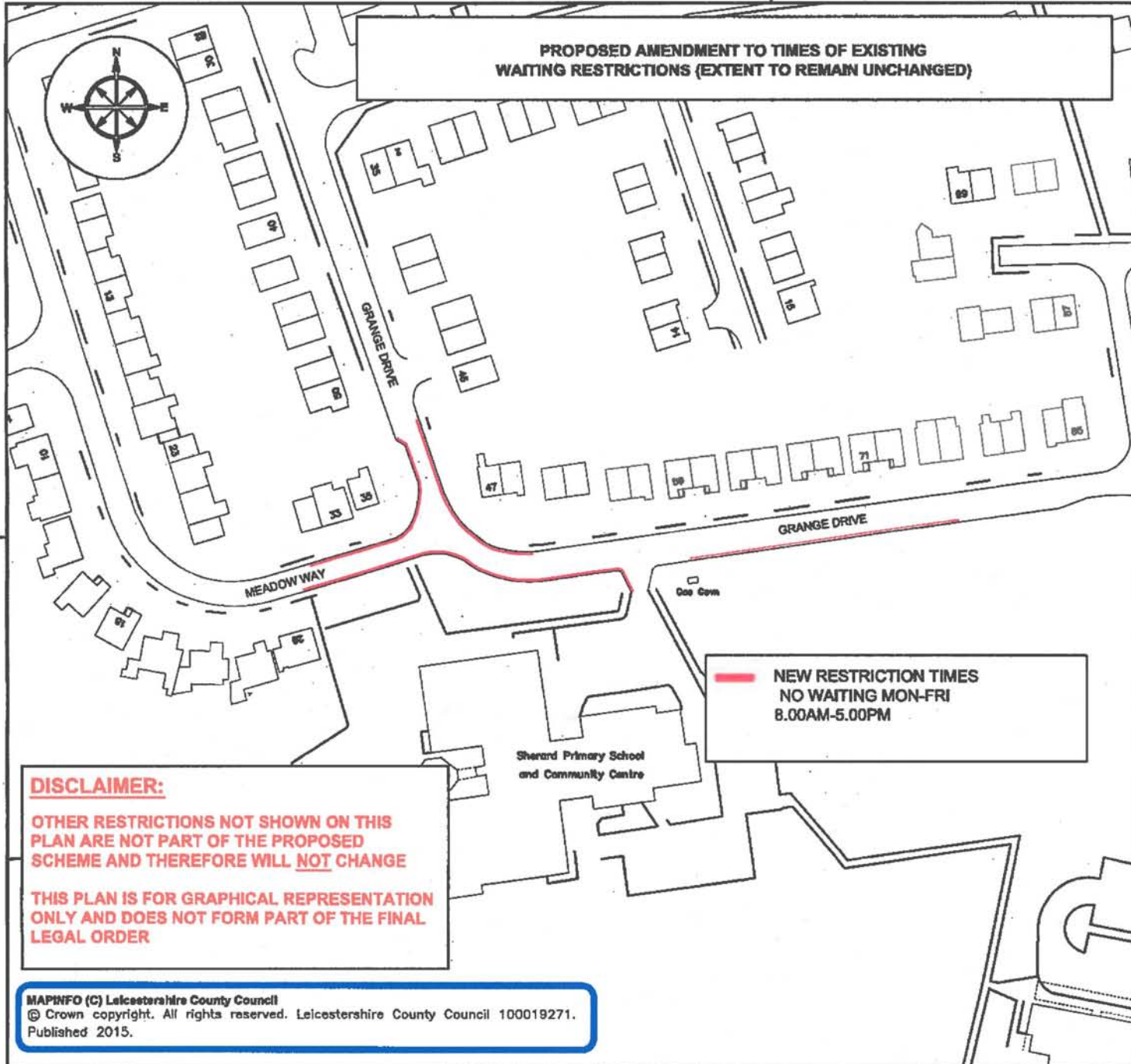
PREPARED BY: L SHEPHERD
CHECKED BY: A HOPKINS

COUNTY HALL * GLENFIELD * LEICESTER * LE3 8RJ
Tel: 0116 232232 * 0116 3050001 * Fax * 0116 3050006
Email address: customerservices@leics.gov.uk



| |
|-----------------------|
| SCALE NTS |
| DATE: FEB 2015 |
| SIZE: A4 |

Website: www.leics.gov.uk



ENVIRONMENT AND
TRANSPORT DEPARTMENT



**PHIL CROSSLAND
DIRECTOR**

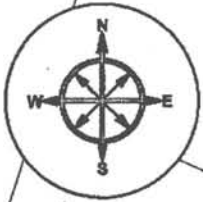
**TRAFFIC & SAFETY
GROUP**

MELTON MOWBRAY

TITLE:
**MEADOW WAY / GRANGE DRIVE
REVIEW OF WAITING RESTRICTIONS**

| DRAWING NUMBER | SCALE |
|--------------------------|----------------|
| ME15_MEW/3 | NTS |
| PREPARED BY: L. SHEPHERD | DATE: FEB 2015 |
| CHECKED BY: A. HOPKINS | SIZE: A4 |

COUNTY HALL • GLENFIELD • LEICESTER • LE3 8ST
Tel: 0116 3050001 • Fax: 0116 3050006
E-Mail address: customerservices@leics.gov.uk www.leics.gov.uk



**PROPOSED AMENDMENT TO TIMES OF EXISTING
WAITING RESTRICTION (EXTENT TO REMAIN UNCHANGED)**

HIGH STREET

LB

LANE

**NEW RESTRICTION TIMES
NO WAITING MON-FRI, 8.00AM-6.00PM**

DISCLAIMER:

**OTHER RESTRICTIONS NOT SHOWN ON THIS
PLAN ARE NOT PART OF THE PROPOSED
SCHEME AND THEREFORE WILL NOT CHANGE**

**THIS PLAN IS FOR GRAPHICAL REPRESENTATION
ONLY AND DOES NOT FORM PART OF THE FINAL
LEGAL ORDER**

MAPINFO (C) Leicestershire County Council
© Crown copyright. All rights reserved. Leicestershire County Council 100019271.
Published 2015.



**ENVIRONMENT AND
TRANSPORT DEPARTMENT**



**PHIL CROSSLAND
DIRECTOR**

**TRAFFIC & SAFETY
GROUP**

BOTTESFORD, HIGH STREET

**TITLE:
REVIEW OF WAITING RESTRICTIONS**

| | |
|--------------------------------|-----------------------|
| DRAWING NUMBER | SCALE |
| ME15_MEW/4 | NTS |
| PREPARED BY: L SHEPHERD | DATE: FEB 2016 |
| CHECKED BY: A HOPKINS | SIZE: A4 |

COUNTY HALL * GLENFIELD * LEICESTER * LE3 8BT

Tel: 0116 3050001 * Fax: 0116 3050006

E-Mail address: customerservices@leics.gov.uk www.leics.gov.uk

PROPOSED AMENDMENT TO TIMES ON EXISTING WAITING/LOADING RESTRICTIONS (EXTENT TO REMAIN UNCHANGED) AND REMOVAL OF THE DISABLED BAY WITHIN THE PEDESTRIAN ZONE



ON PLACE

The George Hotel

HIGH STREET

Bank

Bank

Bank

NEW RESTRICTION TIMES
NO LOADING MON-SAT
7.30-9.00AM & 4.30-6.00PM

NEW RESTRICTION TIMES
DISABLED PERSONS PARKING
3 HRS NO RETURN FOR 1 HR

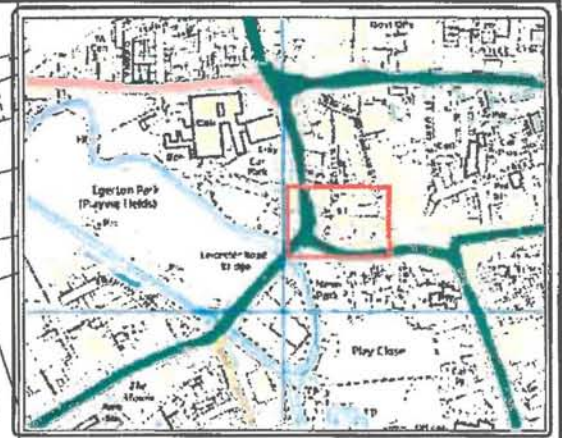
DISABLED BAY TO BE REMOVED

DISCLAIMER:

OTHER RESTRICTIONS NOT SHOWN ON THIS PLAN ARE NOT PART OF THE PROPOSED SCHEME AND THEREFORE WILL NOT CHANGE

THIS PLAN IS FOR GRAPHICAL REPRESENTATION ONLY AND DOES NOT FORM PART OF THE FINAL LEGAL ORDER

MAPINFO (C) Leicestershire County Council
© Crown copyright. All rights reserved. Leicestershire County Council 100019271.
Published 2015.



ENVIRONMENT AND TRANSPORT DEPARTMENT

PHIL CROSSLAND
DIRECTOR

TRAFFIC & SAFETY GROUP

HIGH STREET, MELTON MOWBRAY

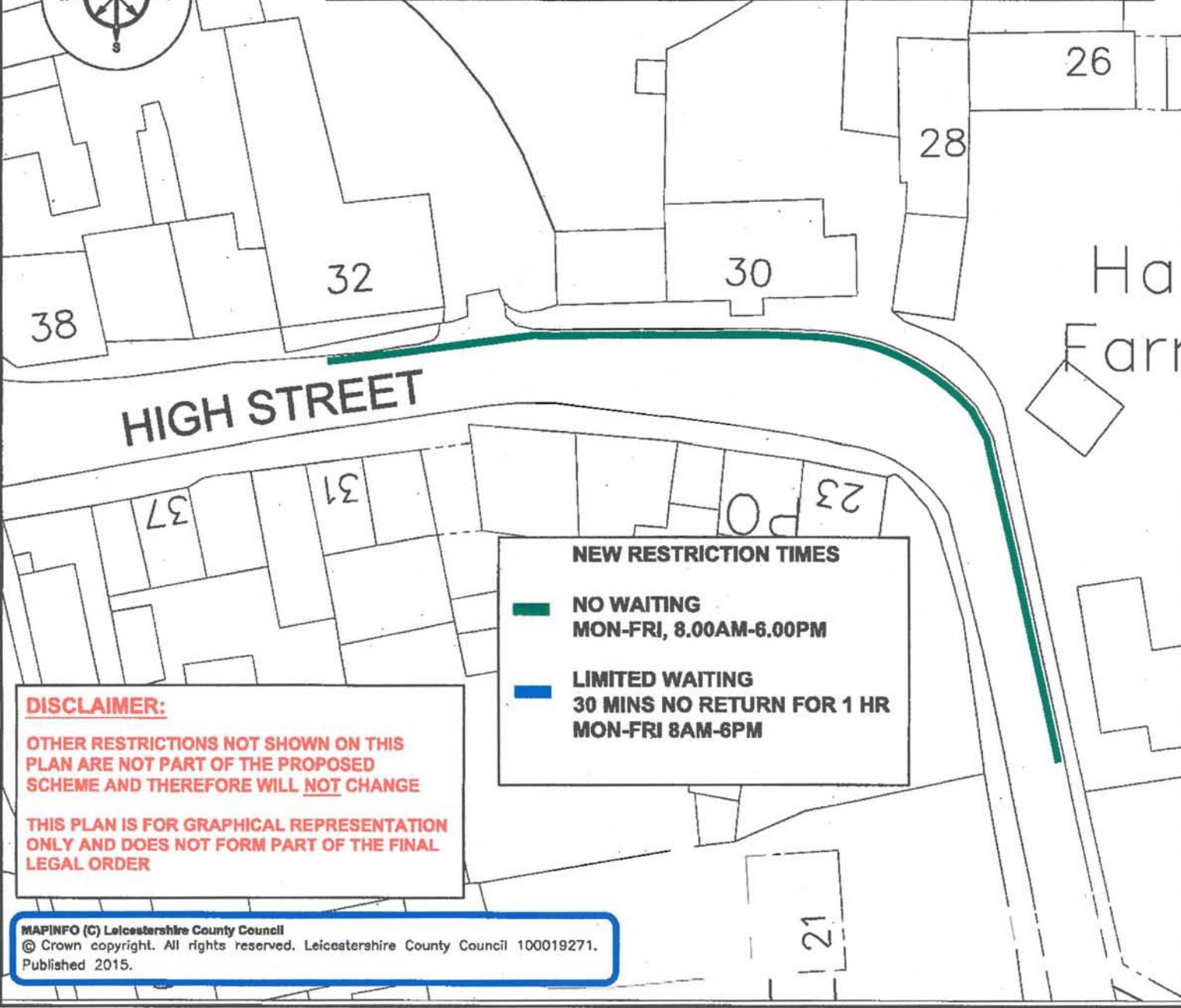
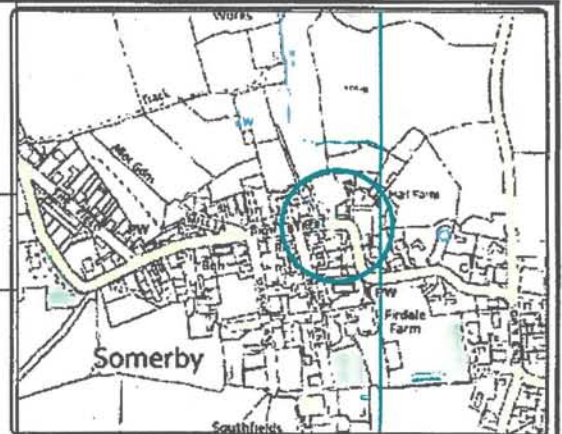
TITLE:
REVIEW OF WAITING RESTRICTIONS

| | |
|-------------------------|----------------|
| DRAWING NUMBER | SCALE |
| ME15_MEW/5 | NTS |
| PREPARED BY: L.SHEPHERD | DATE: FEB 2015 |
| CHECKED BY: A.HOPKINS | SIZE: A4 |

COUNTY HALL * GLENFIELD * LEICESTER * LE3 8ST
Tel:0116 3050001 * Fax: 0116 3050006
E-Mail address: customerservices@lincs.gov.uk www.lincs.gov.uk



PROPOSED AMENDMENT TO TIMES OF EXISTING NO WAITING (SINGLE YELLOW LINES) AND LIMITED WAITING RESTRICTIONS (EXTENT TO REMAIN UNCHANGED)



NEW RESTRICTION TIMES

NO WAITING
MON-FRI, 8.00AM-6.00PM

LIMITED WAITING
30 MINS NO RETURN FOR 1 HR
MON-FRI 8AM-6PM

DISCLAIMER:

OTHER RESTRICTIONS NOT SHOWN ON THIS PLAN ARE NOT PART OF THE PROPOSED SCHEME AND THEREFORE WILL NOT CHANGE

THIS PLAN IS FOR GRAPHICAL REPRESENTATION ONLY AND DOES NOT FORM PART OF THE FINAL LEGAL ORDER



ENVIRONMENT AND TRANSPORT DEPARTMENT

TRANSPORT IN PROGRESS

PHIL CROSSLAND
DIRECTOR

TRAFFIC & SAFETY GROUP

HIGH STREET, SOMERBY

TITLE:
REVIEW OF WAITING RESTRICTIONS

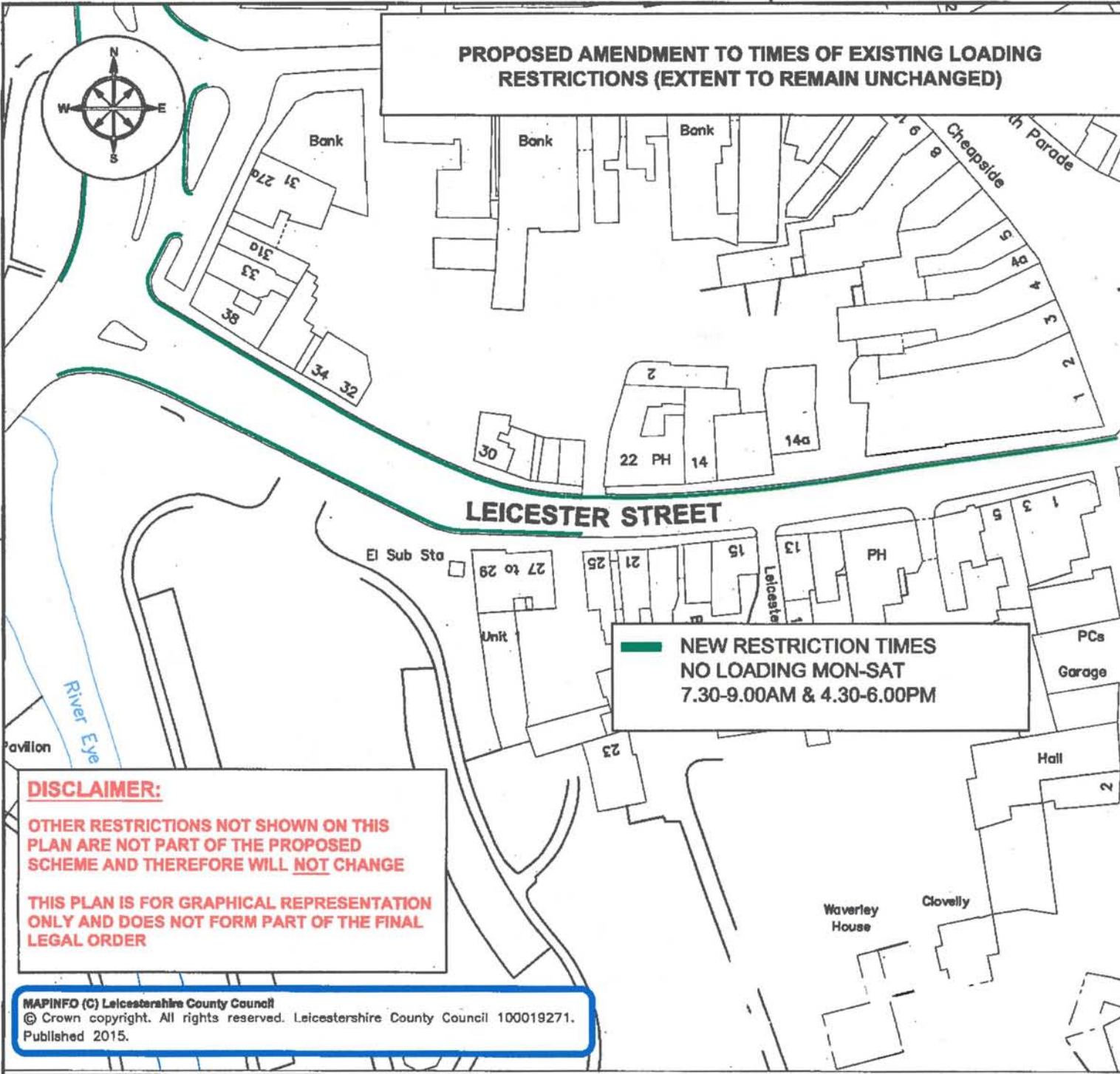
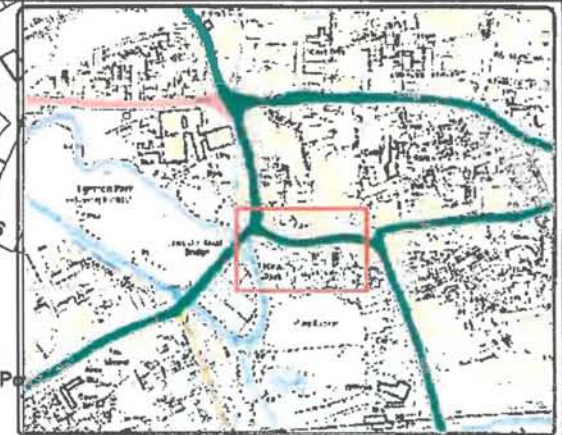
| | |
|-------------------------|----------------|
| DRAWING NUMBER | SCALE |
| ME15_MEW/6 | NTS |
| PREPARED BY: L SHEPHERD | DATE: FEB 2015 |
| CHECKED BY: A HOPKINS | SIZE: A4 |

COUNTY HALL • GLENFIELD • LEICESTER • LE3 8ST

Tel: 0116 3050001 • Fax: 0116 3050006

E-Mail address: customerservices@leics.gov.uk www.leics.gov.uk

PROPOSED AMENDMENT TO TIMES OF EXISTING LOADING RESTRICTIONS (EXTENT TO REMAIN UNCHANGED)



**NEW RESTRICTION TIMES
NO LOADING MON-SAT
7.30-9.00AM & 4.30-6.00PM**

DISCLAIMER:
OTHER RESTRICTIONS NOT SHOWN ON THIS PLAN ARE NOT PART OF THE PROPOSED SCHEME AND THEREFORE WILL NOT CHANGE

THIS PLAN IS FOR GRAPHICAL REPRESENTATION ONLY AND DOES NOT FORM PART OF THE FINAL LEGAL ORDER

MAPINFO (C) Leicestershire County Council
© Crown copyright. All rights reserved. Leicestershire County Council 100019271.
Published 2015.



Leicestershire County Council

ENVIRONMENT AND TRANSPORT DEPARTMENT 

**PHIL CROSSLAND
DIRECTOR**

TRAFFIC & SAFETY GROUP

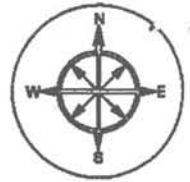
MELTON MOWBRAY

TITLE:
**LEICESTER STREET
REVIEW OF WAITING RESTRICTIONS**

| | |
|--------------------------------------|----------------------|
| DRAWING NUMBER: ME15_MEW/7 | SCALE: NTS |
| PREPARED BY: L SHEPHERD | DATE: FEB 2015 |
| CHECKED BY: R DAVIES | SIZE: A4 |

COUNTY HALL • GLENFIELD • LEICESTER • LE3 8BT
Tel: 0116 3050001 • Fax: 0116 3050006
E-Mail address: customerservice@leics.gov.uk www.leics.gov.uk

PROPOSED REMOVAL OF LIMITED WAITING RESTRICTIONS IN LAY-BY



REMOVAL OF EXISTING WAITING RESTRICTIONS

C6304

DISCLAIMER:

OTHER RESTRICTIONS NOT SHOWN ON THIS PLAN ARE NOT PART OF THE PROPOSED SCHEME AND THEREFORE WILL NOT CHANGE

THIS PLAN IS FOR GRAPHICAL REPRESENTATION ONLY AND DOES NOT FORM PART OF THE FINAL LEGAL ORDER

MAPINFO (C) Leicestershire County Council
 © Crown copyright. All rights reserved. Leicestershire County Council 100019271.
 Published 2015.



ENVIRONMENT AND TRANSPORT DEPARTMENT

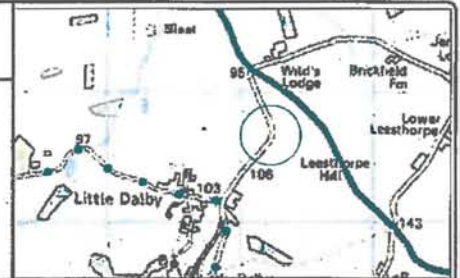


**PHIL CROSSLAND
 DIRECTOR**

**TRAFFIC & SAFETY
 GROUP**

**LOCATION:
 LITTLE DALBY**

**TITLE:
 C6304 LAY BY
 REMOVAL OF WAITING RESTRICTIONS**



**DRAWING NUMBER
 ME15_MEW/8**

**SCALE
 NTS**

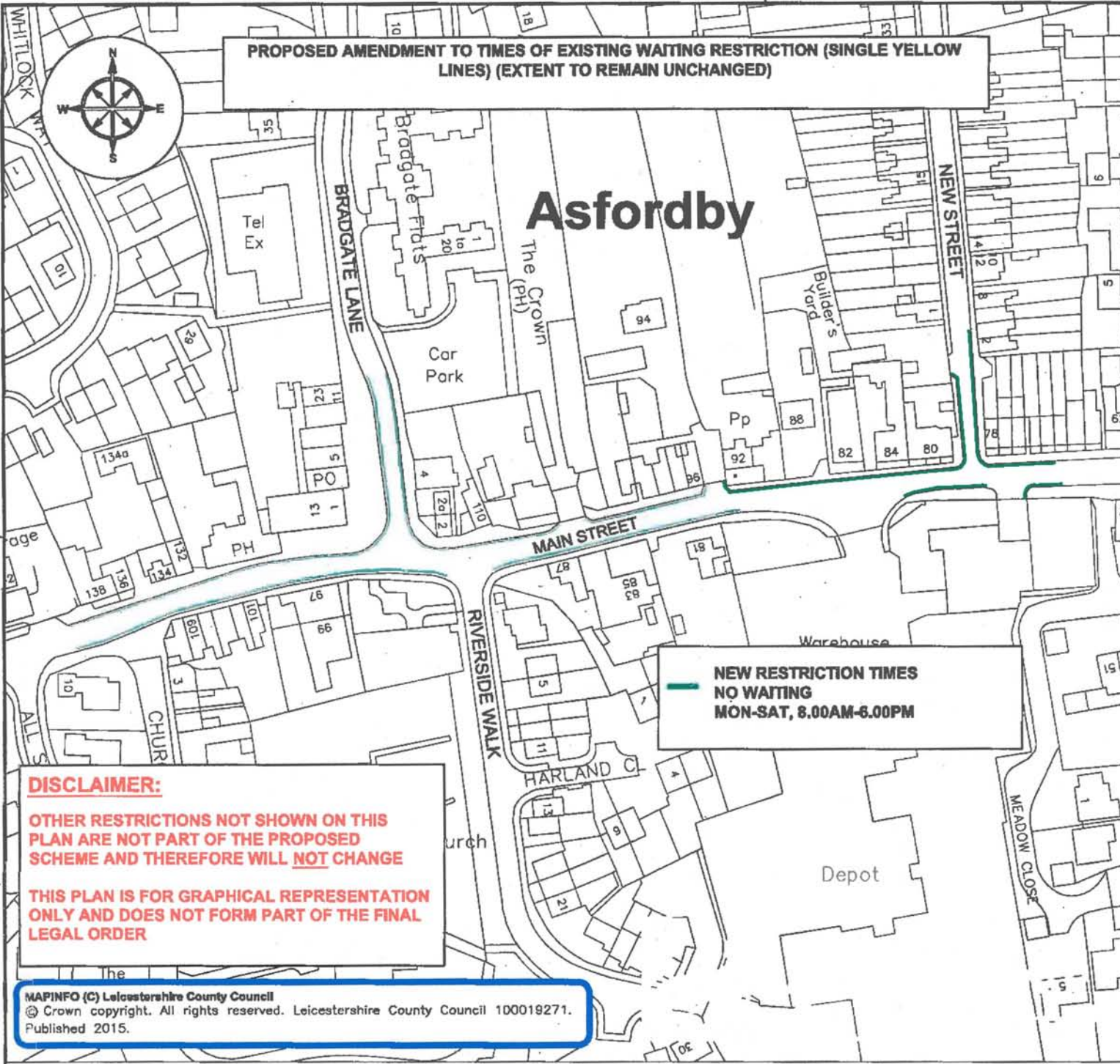
**PREPARED BY: L SHEPHERD
 CHECKED BY: A HOPKINS**

**DATE: JAN 2015
 SIZE: A4**

**COUNTY HALL * GLENFIELD * LEICESTER * LE3 8RJ
 Tel: 0116 232322 * 0116 3050001 * Fax * 0116 3050006**

Email address: customerservices@leics.gov.uk

Website: www.leics.gov.uk



PROPOSED AMENDMENT TO TIMES OF EXISTING WAITING RESTRICTION (SINGLE YELLOW LINES) (EXTENT TO REMAIN UNCHANGED)

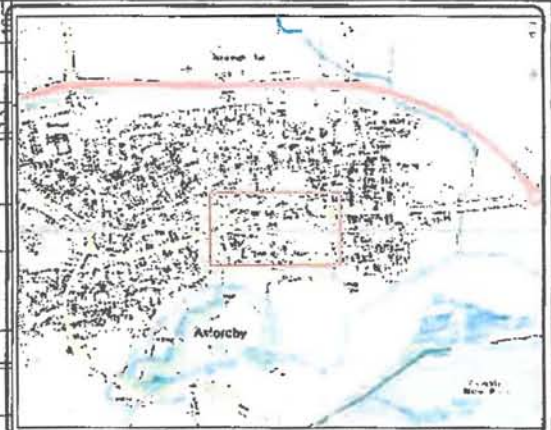
Asfordby

**NEW RESTRICTION TIMES
NO WAITING
MON-SAT, 8.00AM-6.00PM**

DISCLAIMER:
OTHER RESTRICTIONS NOT SHOWN ON THIS PLAN ARE NOT PART OF THE PROPOSED SCHEME AND THEREFORE WILL NOT CHANGE

THIS PLAN IS FOR GRAPHICAL REPRESENTATION ONLY AND DOES NOT FORM PART OF THE FINAL LEGAL ORDER

MAPINFO (C) Leicestershire County Council
© Crown copyright. All rights reserved. Leicestershire County Council 100019271.
Published 2015.



**ENVIRONMENT AND
TRANSPORT DEPARTMENT**

**PHIL CROSSLAND
DIRECTOR**

**TRAFFIC & SAFETY
GROUP**

ASFORDBY, MAIN STREET

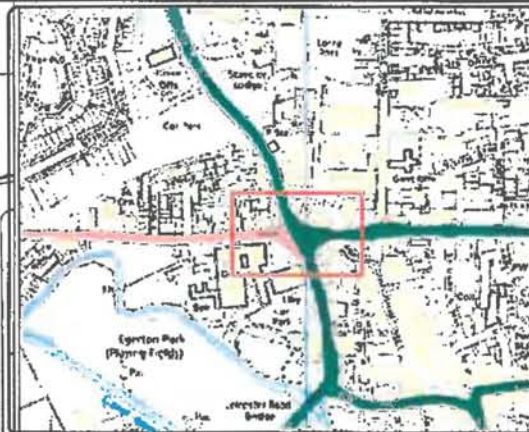
TITLE:
REVIEW OF WAITING RESTRICTIONS

| | |
|-------------------------|----------------|
| DRAWING NUMBER | SCALE |
| ME15_MEW/9 | NTS |
| PREPARED BY: L SHEPHERD | DATE: FEB 2015 |
| CHECKED BY: A HOPKINS | SIZE: A4 |

COUNTY HALL * GLENFIELD * LEICESTER * LE3 8ST
Tel: 0116 3050001 * Fax: 0116 3050006
E-Mail address: customerservices@lcc.gov.uk www.lcc.gov.uk

**PROPOSED AMENDMENT TO TIMES OF EXISTING LOADING RESTRICTIONS
(EXTENTS TO REMAIN UNCHANGED)**

**NEW RESTRICTION TIMES NO
LOADING MON-SAT
7.30-9.00AM & 4.30-6.00PM**



**ENVIRONMENT AND
TRANSPORT DEPARTMENT**



**PHIL CROSSLAND
DIRECTOR**

**TRAFFIC & SAFETY
GROUP**

MELTON MOWBRAY

**TITLE:
NORMAN WAY
REVIEW OF WAITING RESTRICTIONS**

| | |
|--------------------------------|-----------------------|
| DRAWING NUMBER | SCALE |
| ME15_MEW/10 | NTS |
| PREPARED BY: L SHEPHERD | DATE: FEB 2015 |
| CHECKED BY: A HOPKINS | SIZE: A4 |

COUNTY HALL * GLENFIELD * LEICESTER * LE3 8ST

Tel:0116 3050001 * Fax: 0116 3050006

E-Mail address: customerservices@leics.gov.uk www.leics.gov.uk

DISCLAIMER:

**OTHER RESTRICTIONS NOT SHOWN ON THIS
PLAN ARE NOT PART OF THE PROPOSED
SCHEME AND THEREFORE WILL NOT CHANGE**

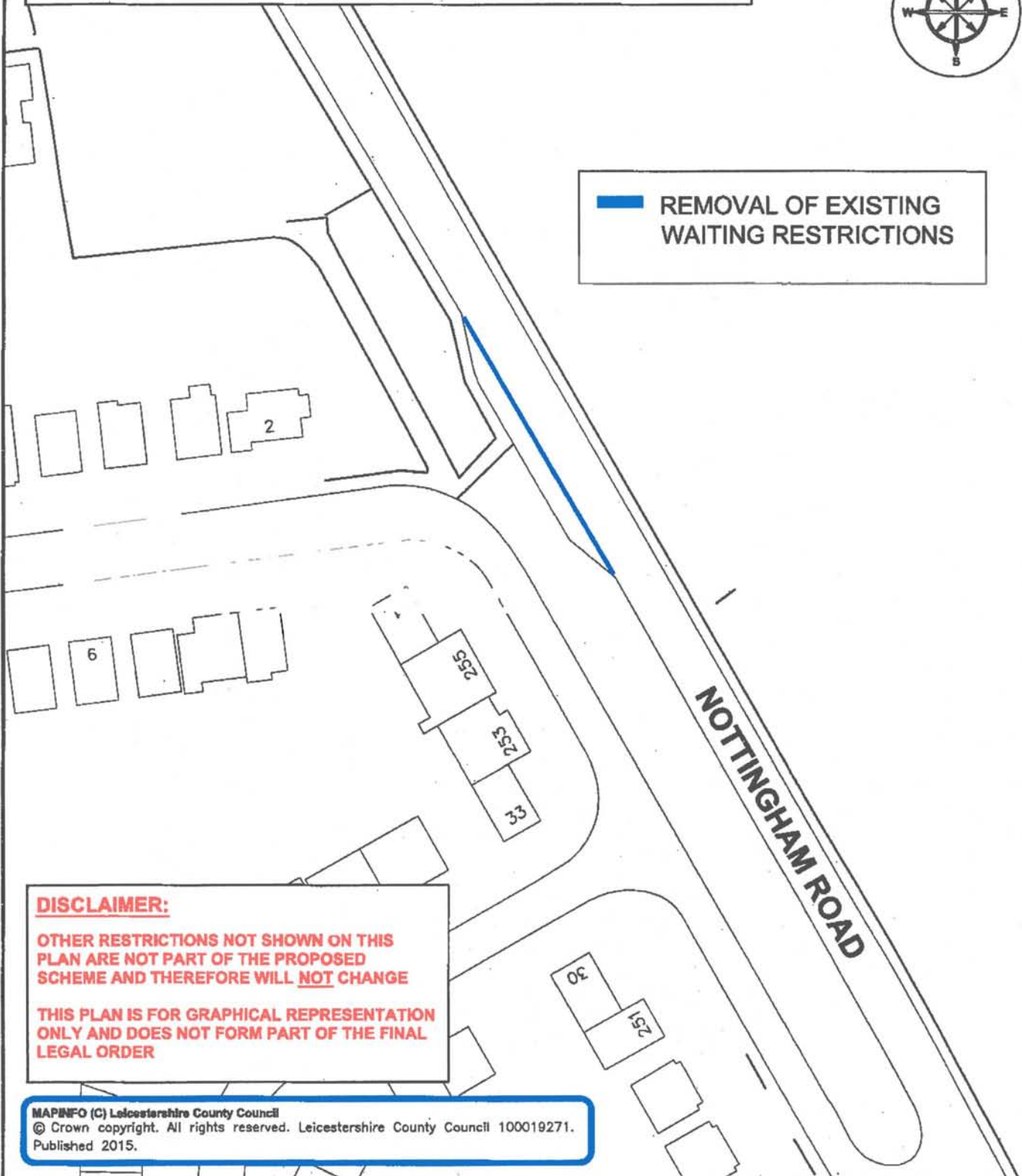
**THIS PLAN IS FOR GRAPHICAL REPRESENTATION
ONLY AND DOES NOT FORM PART OF THE FINAL
LEGAL ORDER**

MAPINFO (C) Leicestershire County Council
© Crown copyright. All rights reserved. Leicestershire County Council 100019271.
Published 2015.

PROPOSED REMOVAL OF LIMITED WAITING RESTRICTIONS IN LAYBY



REMOVAL OF EXISTING WAITING RESTRICTIONS



DISCLAIMER:
 OTHER RESTRICTIONS NOT SHOWN ON THIS PLAN ARE NOT PART OF THE PROPOSED SCHEME AND THEREFORE WILL NOT CHANGE
 THIS PLAN IS FOR GRAPHICAL REPRESENTATION ONLY AND DOES NOT FORM PART OF THE FINAL LEGAL ORDER

MAPINFO (C) Leicestershire County Council
 © Crown copyright. All rights reserved. Leicestershire County Council 100019271.
 Published 2015.



Leicestershire County Council

ENVIRONMENT AND TRANSPORT DEPARTMENT



**PHIL CROSSLAND
DIRECTOR**

TRAFFIC & SAFETY GROUP

LOCATION:
MELTON MOWBRAY

TITLE:
REVIEW OF WAITING RESTRICTIONS



| | | |
|--|------------|---|
| DRAWING NUMBER | | SCALE |
| ME15_MEW/11 | | NTS |
| PREPARED BY: | L SHEPHERD | DATE: FEB 2015 |
| CHECKED BY: | A HOPKINS | SIZE: A4 |
| COUNTY HALL * GLENFIELD * LEICESTER * LE3 8RJ Tel: 0116 2323232 * 0116 3050001 * Fax * 0116 3050006 | | |
| Email address: customerservices@leicsgov.uk | | Website: www.leics.gov.uk |

FORMALISATION OF EXISTING NO
WAITING AT ANY TIME RESTRICTIONS

Phoenix House

78.3m

© Crown copyright. All rights reserved
Leicestershire County Council
Licence No. 100018271 2015



Nottingham Road, Melton Mowbray - Formalisation of existing no
waiting at any time restrictions

SCALE

NTS

DATE

13/03/2015

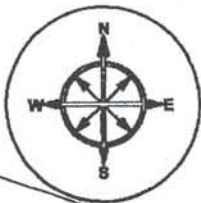
DRAWING No.

ME15_MEW/12

DRAWN BY

Laura Shepherd

PROPOSED REMOVAL OF LIMITED WAITING RESTRICTIONS IN LAYBY



PADDY'S LANE

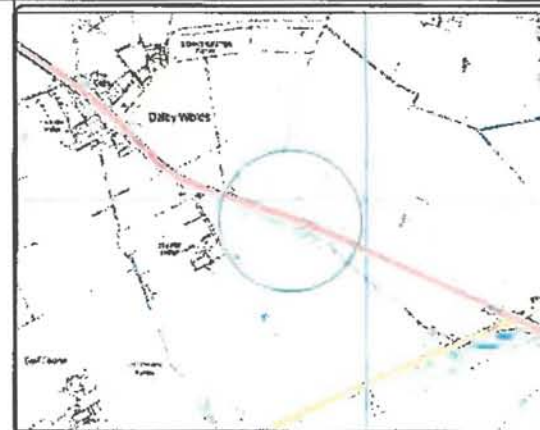
REMOVAL OF EXISTING WAITING RESTRICTIONS

DISCLAIMER:

OTHER RESTRICTIONS NOT SHOWN ON THIS PLAN ARE NOT PART OF THE PROPOSED SCHEME AND THEREFORE WILL **NOT** CHANGE

THIS PLAN IS FOR GRAPHICAL REPRESENTATION ONLY AND DOES NOT FORM PART OF THE FINAL LEGAL ORDER

MAPINFO (C) Leicestershire County Council
 © Crown copyright. All rights reserved. Leicestershire County Council 100019271.
 Published 2015.



ENVIRONMENT AND TRANSPORT DEPARTMENT



**PHIL CROSSLAND
DIRECTOR**

**TRAFFIC & SAFETY
GROUP**

PADDYS LANE, BROUGHTON & OLD DALBY

**TITLE:
REVIEW OF WAITING RESTRICTIONS**

| | |
|--------------------------------|-----------------------|
| DRAWING NUMBER | SCALE |
| ME15_MEW/13 | NTS |
| PREPARED BY: L SHEPHERD | DATE: FEB 2015 |
| CHECKED BY: A HOPKINS | SIZE: A4 |

COUNTY HALL * GLENFIELD * LEICESTER * LE3 8BT

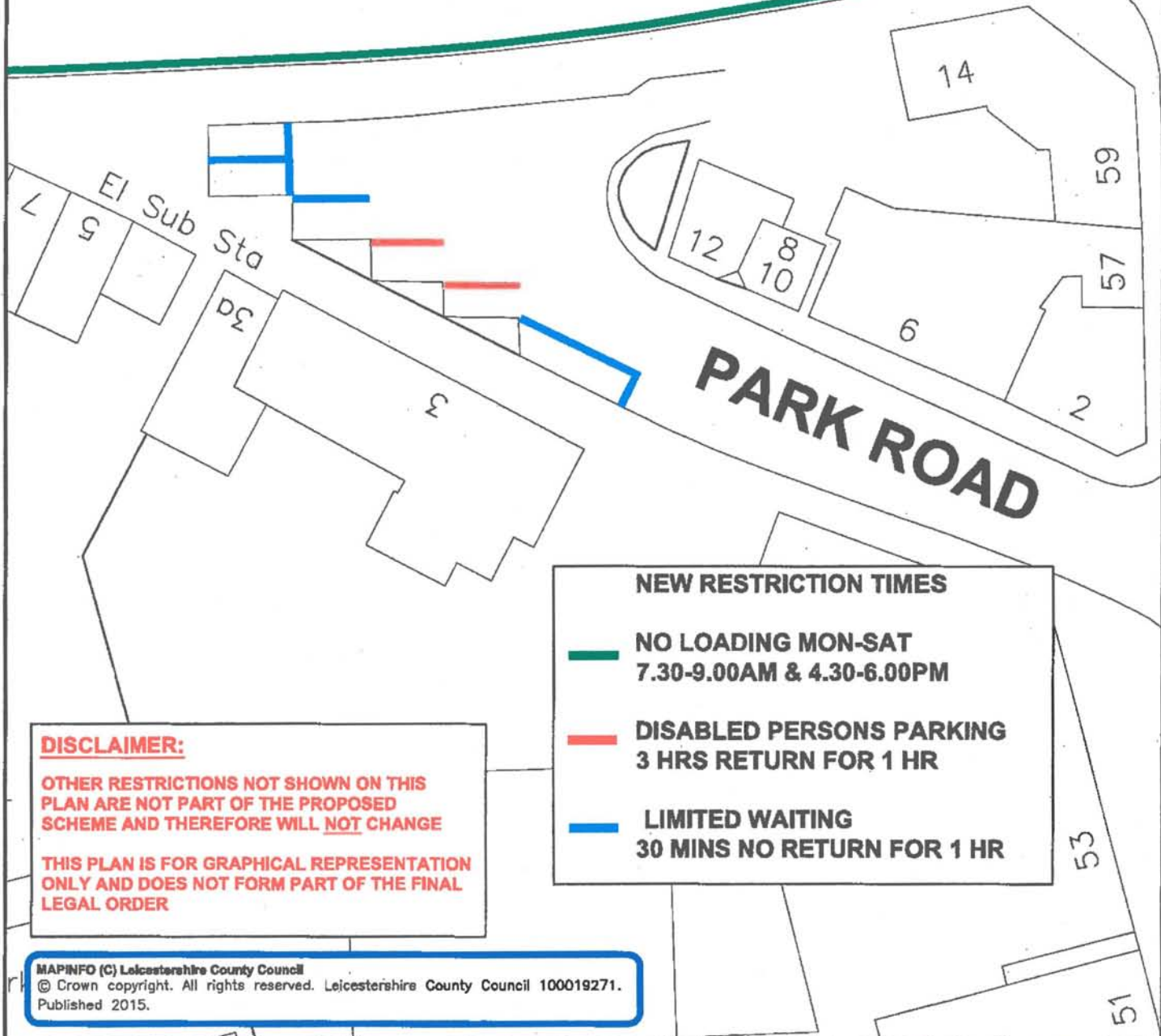
Tel: 0116 3050001 * Fax: 0116 3050006

E-Mail address: customerservices@leics.gov.uk www.leics.gov.uk

**PROPOSED AMENDMENT TO TIMES OF EXISTING LOADING
/WAITING RESTRICTIONS (EXTENTS TO REMAIN UNCHANGED)**



ORMAN WAY



NEW RESTRICTION TIMES

- **NO LOADING MON-SAT
7.30-9.00AM & 4.30-6.00PM**
- **DISABLED PERSONS PARKING
3 HRS RETURN FOR 1 HR**
- **LIMITED WAITING
30 MINS NO RETURN FOR 1 HR**

DISCLAIMER:
OTHER RESTRICTIONS NOT SHOWN ON THIS PLAN ARE NOT PART OF THE PROPOSED SCHEME AND THEREFORE WILL NOT CHANGE

THIS PLAN IS FOR GRAPHICAL REPRESENTATION ONLY AND DOES NOT FORM PART OF THE FINAL LEGAL ORDER

MAPINFO (C) Leicestershire County Council
© Crown copyright. All rights reserved. Leicestershire County Council 100019271.
Published 2015.



**Leicestershire
County Council**

**ENVIRONMENT AND
TRANSPORT DEPARTMENT**



**PHIL CROSSLAND
DIRECTOR**

**TRAFFIC & SAFETY
GROUP**

LOCATION:
MELTON MOWBRAY


TITLE:
REVIEW OF WAITING
RESTRICTIONS

DRAWING NUMBER
ME15_MEW/14

PREPARED BY: L SHEPHERD
CHECKED BY: A HOPKINS

COUNTY HALL * GLENFIELD * LEICESTER * LE3 8RJ
Tel: 0116 2322232 * 0116 3050001 * Fax * 0116 3050006

Email address: customerservices@leics.gov.uk

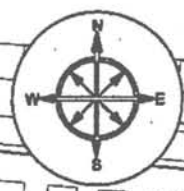


SCALE
NTS

DATE: FEB 2015
SIZE: A4

Website: www.leics.gov.uk

PROPOSED REMOVAL OF NO LOADING 8AM-6PM AND SINGLE YELLOW LINE WAITING RESTRICTIONS TO BE REPLACED WITH NO WAITING AT ANY TIME (DOUBLE YELLOW LINE).

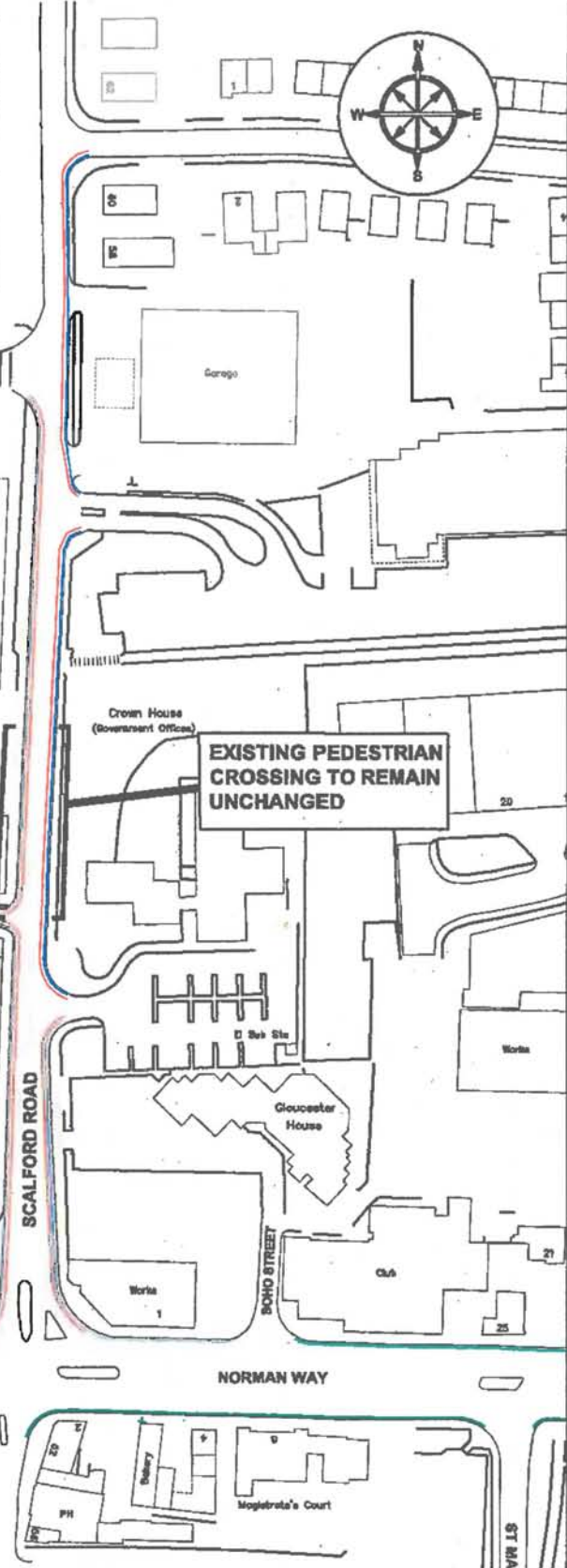


- EXISTING LOADING RESTRICTION TO BE REMOVED
- PROPOSED NO WAITING AT ANY TIME
- PROPOSED ALTERATION OF NO LOADING TO MON-SAT 7.30AM-9.00AM & 4.30PM-6PM

EXISTING PEDESTRIAN CROSSING TO REMAIN UNCHANGED

DISCLAIMER:
 OTHER RESTRICTIONS NOT SHOWN ON THIS PLAN ARE NOT PART OF THE PROPOSED SCHEME AND THEREFORE WILL NOT CHANGE
 THIS PLAN IS FOR GRAPHICAL REPRESENTATION ONLY AND DOES NOT FORM PART OF THE FINAL LEGAL ORDER

MAPINFO (C) Leicestershire County Council
 © Crown copyright. All rights reserved. Leicestershire County Council 100019271.
 Published 2015.



ENVIRONMENT AND TRANSPORT DEPARTMENT



**PHIL CROSSLAND
 DIRECTOR**

**TRAFFIC & SAFETY
 GROUP**

**LOCATION:
 MELTON MOWBRAY**

**TITLE:
 REVIEW OF WAITING
 RESTRICTIONS**



**DRAWING NUMBER
 ME15_MEW/15**

**SCALE
 NTS**

**PREPARED BY: L SHEPHERD
 CHECKED BY: A HOPKINS**

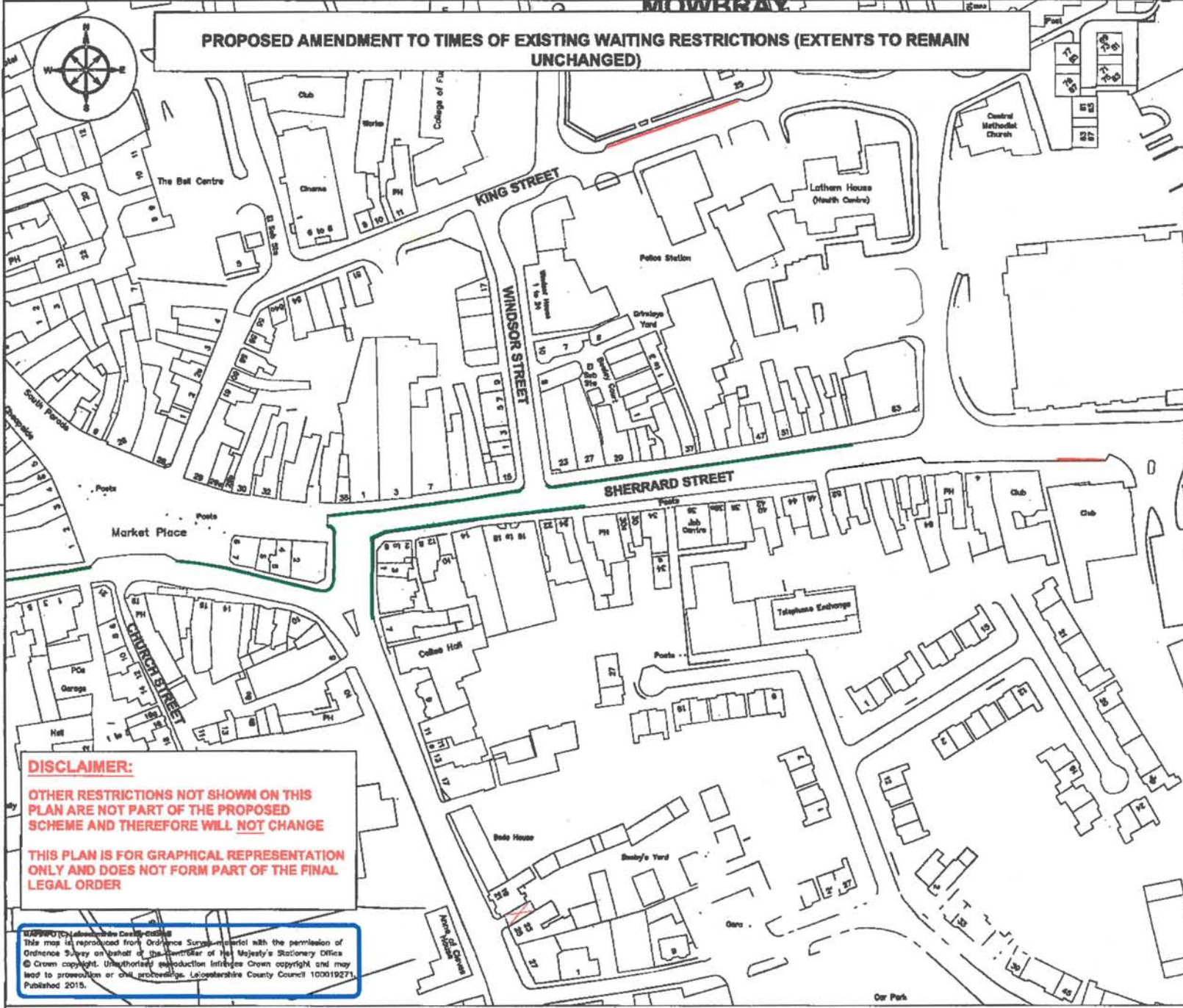
**DATE: FEB 2015
 SIZE: A4**

COUNTY HALL * GLENFIELD * LEICESTER * LE5 8RJ
 Tel: 0116 2323232 * 0116 3050001 * Fax: 0116 3050008

Email address: customerservices@leics.gov.uk

Website: www.leics.gov.uk

PROPOSED AMENDMENT TO TIMES OF EXISTING WAITING RESTRICTIONS (EXTENTS TO REMAIN UNCHANGED)



PROPOSED NEW RESTRICTION TIMES

- LIMITED WAITING
1 HR NO RETURN FOR 1 HR
MON-SAT 8.00AM-6.00PM
- NO LOADING MON-SAT
7.30-9.00AM & 4.30-6.00PM
- DISABLED PERSONS PARKING
3HRS NO RETURN WITHIN 1 HR
- LOADING ONLY



ENVIRONMENT AND TRANSPORT DEPARTMENT



**PHIL CROSSLAND
DIRECTOR**

TRAFFIC & SAFETY GROUP

TRAFFIC MANAGEMENT

TITLE
MELTON MOWBRAY
VARIOUS ROADS
REVIEW OF WAITING RESTRICTIONS

DISCLAIMER:
OTHER RESTRICTIONS NOT SHOWN ON THIS PLAN ARE NOT PART OF THE PROPOSED SCHEME AND THEREFORE WILL NOT CHANGE
THIS PLAN IS FOR GRAPHICAL REPRESENTATION ONLY AND DOES NOT FORM PART OF THE FINAL LEGAL ORDER

| DRAWING NUMBER | SCALE |
|---|----------------|
| ME15_MEW/16 | NTS |
| PREPARED BY: L.BISHOP | DATE: JAN 2015 |
| DRAWN BY: A.HOPKINS | SHEET: A3 |
| APPROVED BY: A.HOPKINS | CORR. FILE: 1 |
| COUNTY HALL * GLENFIELD * LEICESTER * LE3 8ST Tel: 01163 650091 * Fax: 0116 308008 E-Mail address: environment@lincs.gov.uk www.lincs.gov.uk | |

Copyright © Leicestershire County Council
This map is reproduced from Ordnance Survey material with the permission of Ordnance Survey on behalf of the Controller of Her Majesty's Stationery Office © Crown copyright. Unauthorised reproduction infringes Crown copyright and may lead to prosecution or civil proceedings. Leicestershire County Council 100019271. Published 2015.

**PROPOSED REMOVAL OF ALL RESTRICTIONS ON ST JOHNS COURT
(PRIVATE ROAD)**



**Leicestershire
County Council**

**ENVIRONMENT AND
TRANSPORT DEPARTMENT**



**PHIL CROSSLAND
DIRECTOR**

**TRAFFIC & SAFETY
GROUP**

ST JOHNS COURT, MELTON MOWBRAY

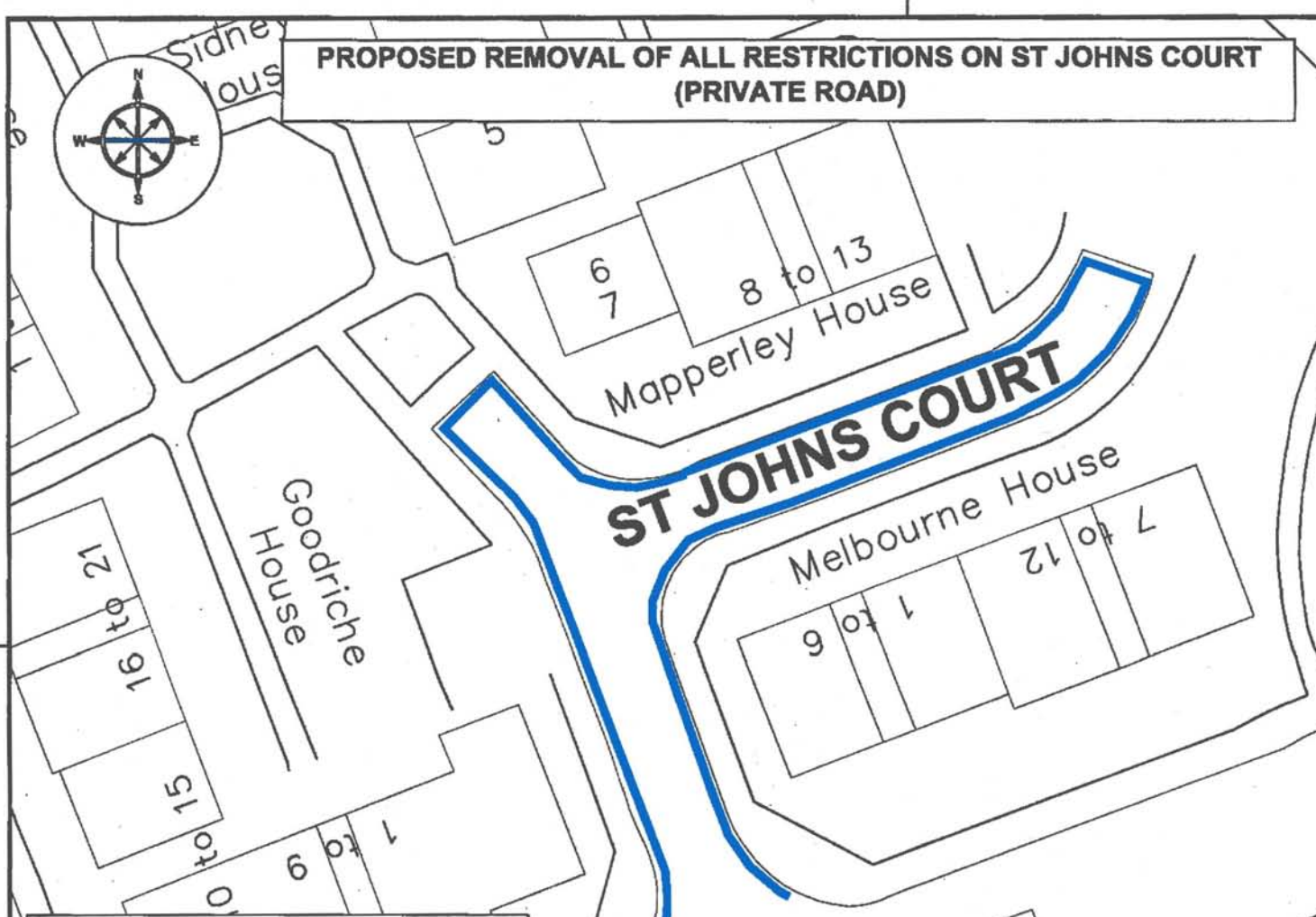
**TITLE:
REVIEW OF WAITING RESTRICTIONS**

| | |
|--------------------------------|-------------------------|
| DRAWING NUMBER | SCALE |
| ME15_MEW/17 | NTS |
| PREPARED BY: L SHEPHERD | DATE: MARCH 2016 |
| CHECKED BY: A HOPKINS | SIZE: A4 |

COUNTY HALL * GLENFIELD * LEICESTER * LE3 8ST

Tel: 0116 3050001 * Fax: 0116 3050006

E-Mail address: customerservice@leics.gov.uk www.leics.gov.uk



DISCLAIMER:

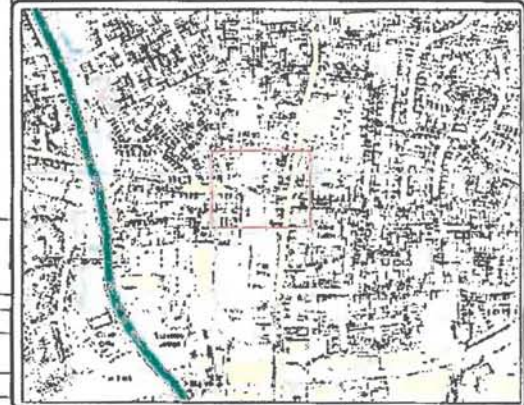
OTHER RESTRICTIONS NOT SHOWN ON THIS PLAN ARE NOT PART OF THE PROPOSED SCHEME AND THEREFORE WILL NOT CHANGE

THIS PLAN IS FOR GRAPHICAL REPRESENTATION ONLY AND DOES NOT FORM PART OF THE FINAL LEGAL ORDER

**— REMOVAL OF EXISTING
WAITING RESTRICTIONS
ON PRIVATE ROAD**

MAPINFO (C) Leicestershire County Council
© Crown copyright. All rights reserved. Leicestershire County Council 100019271.
Published 2015.

PROPOSED REMOVAL OF ALL PARKING/WAITING RESTRICTIONS IN THE LOCATION SHOWN BELOW



ENVIRONMENT AND TRANSPORT DEPARTMENT



**PHIL CROSSLAND
DIRECTOR**

**TRAFFIC & SAFETY
GROUP**

THE CRESCENT, MELTON MOWBRAY

**TITLE:
REVIEW OF WAITING RESTRICTIONS**

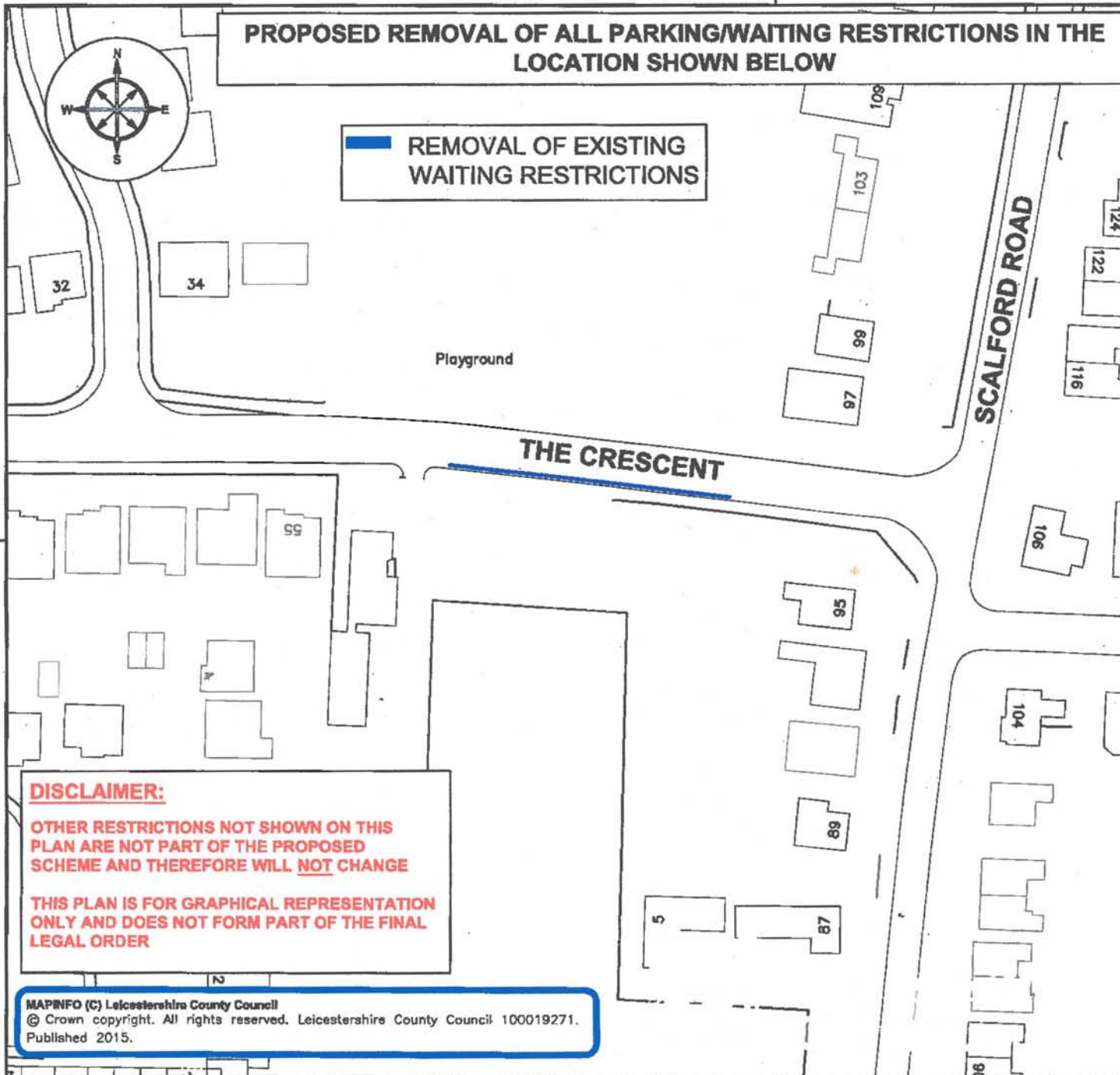
| | |
|-------------------------|----------------|
| DRAWING NUMBER | SCALE |
| ME15_MEW/18 | NTS |
| PREPARED BY: L SHEPHERD | DATE: FEB 2015 |
| CHECKED BY: A HOPKINS | SIZE: A4 |

COUNTY HALL * GLENFIELD * LEICESTER * LE3 8ST

Tel: 0116 3050001 * Fax: 0116 3050006

E-Mail address: customerservices@lincs.gov.uk www.lincs.gov.uk

**REMOVAL OF EXISTING
WAITING RESTRICTIONS**

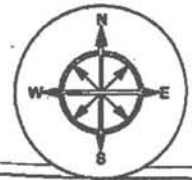


DISCLAIMER:
OTHER RESTRICTIONS NOT SHOWN ON THIS PLAN ARE NOT PART OF THE PROPOSED SCHEME AND THEREFORE WILL NOT CHANGE

THIS PLAN IS FOR GRAPHICAL REPRESENTATION ONLY AND DOES NOT FORM PART OF THE FINAL LEGAL ORDER

MAPINFO (C) Leicestershire County Council
© Crown copyright. All rights reserved. Leicestershire County Council 100019271.
Published 2015.

PROPOSED REMOVAL OF LIMITED WAITING RESTRICTION IN LAYBY



REMOVAL OF EXISTING WAITING RESTRICTIONS

B 6047 TWYFORD ROAD

Lay-by

DISCLAIMER:

OTHER RESTRICTIONS NOT SHOWN ON THIS PLAN ARE NOT PART OF THE PROPOSED SCHEME AND THEREFORE WILL NOT CHANGE

THIS PLAN IS FOR GRAPHICAL REPRESENTATION ONLY AND DOES NOT FORM PART OF THE FINAL LEGAL ORDER

MAPINFO (C) Leicestershire County Council
 © Crown copyright. All rights reserved. Leicestershire County Council 100019271.
 Published 2015.



ENVIRONMENT AND TRANSPORT DEPARTMENT



**PHIL CROSSLAND
DIRECTOR**

**TRAFFIC & SAFETY
GROUP**

**LOCATION:
THORPE SATCHVILLE**

**TITLE:
B6047 TWYFORD ROAD
REMOVAL OF WAITING
RESTRICTIONS**



**DRAWING NUMBER
ME15_MEW/19**

**SCALE
NTS
DATE: FEB 2015
SIZE: A4**

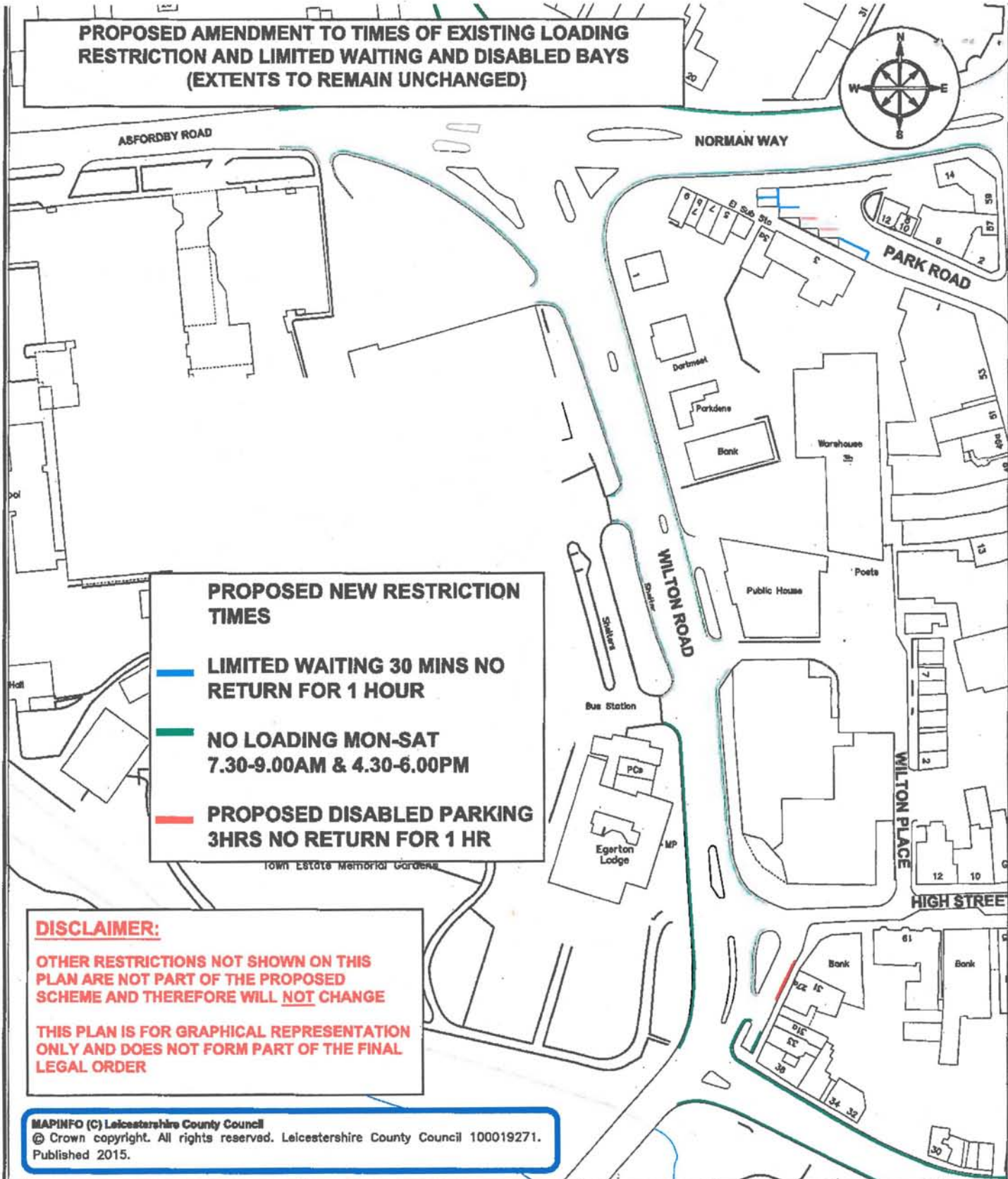
**PREPARED BY: L SHEPHERD
CHECKED BY: A HOPKINS**

COUNTY HALL * GLENFIELD * LEICESTER * LE3 8RJ
 Tel: 0116 233232 * 0116 305001 * Fax * 0116 305006

Email address: customerservices@leicsgov.uk

Website: www.leics.gov.uk

PROPOSED AMENDMENT TO TIMES OF EXISTING LOADING RESTRICTION AND LIMITED WAITING AND DISABLED BAYS (EXTENTS TO REMAIN UNCHANGED)



PROPOSED NEW RESTRICTION TIMES

- LIMITED WAITING 30 MINS NO RETURN FOR 1 HOUR
- NO LOADING MON-SAT 7.30-9.00AM & 4.30-6.00PM
- PROPOSED DISABLED PARKING 3HRS NO RETURN FOR 1 HR

DISCLAIMER:

OTHER RESTRICTIONS NOT SHOWN ON THIS PLAN ARE NOT PART OF THE PROPOSED SCHEME AND THEREFORE WILL NOT CHANGE

THIS PLAN IS FOR GRAPHICAL REPRESENTATION ONLY AND DOES NOT FORM PART OF THE FINAL LEGAL ORDER

MAPINFO (C) Leicestershire County Council
 © Crown copyright. All rights reserved. Leicestershire County Council 100019271.
 Published 2015.

 **Leicestershire County Council**

ENVIRONMENT AND TRANSPORT DEPARTMENT

 ENVIRONMENT IN PROGRESS

PHIL CROSSLAND DIRECTOR

TRAFFIC & SAFETY GROUP

LOCATION:
MELTON MOWBRAY


TITLE:
WILTON ROAD

REVIEW OF WAITING RESTRICTIONS

DRAWING NUMBER
ME15_MEW/20

PREPARED BY: L SHEPHERD
CHECKED BY: A HOPKINS

COUNTY HALL • GLENFIELD • LEICESTER • LE3 8FJ
 Tel: 0116 2323232 • 0116 3060001 • Fax: 0116 3050006
 Email address: customerservices@leicsgov.uk



SCALE
NTS

DATE: MARCH 2015
SIZE: A4

Website: www.leics.gov.uk